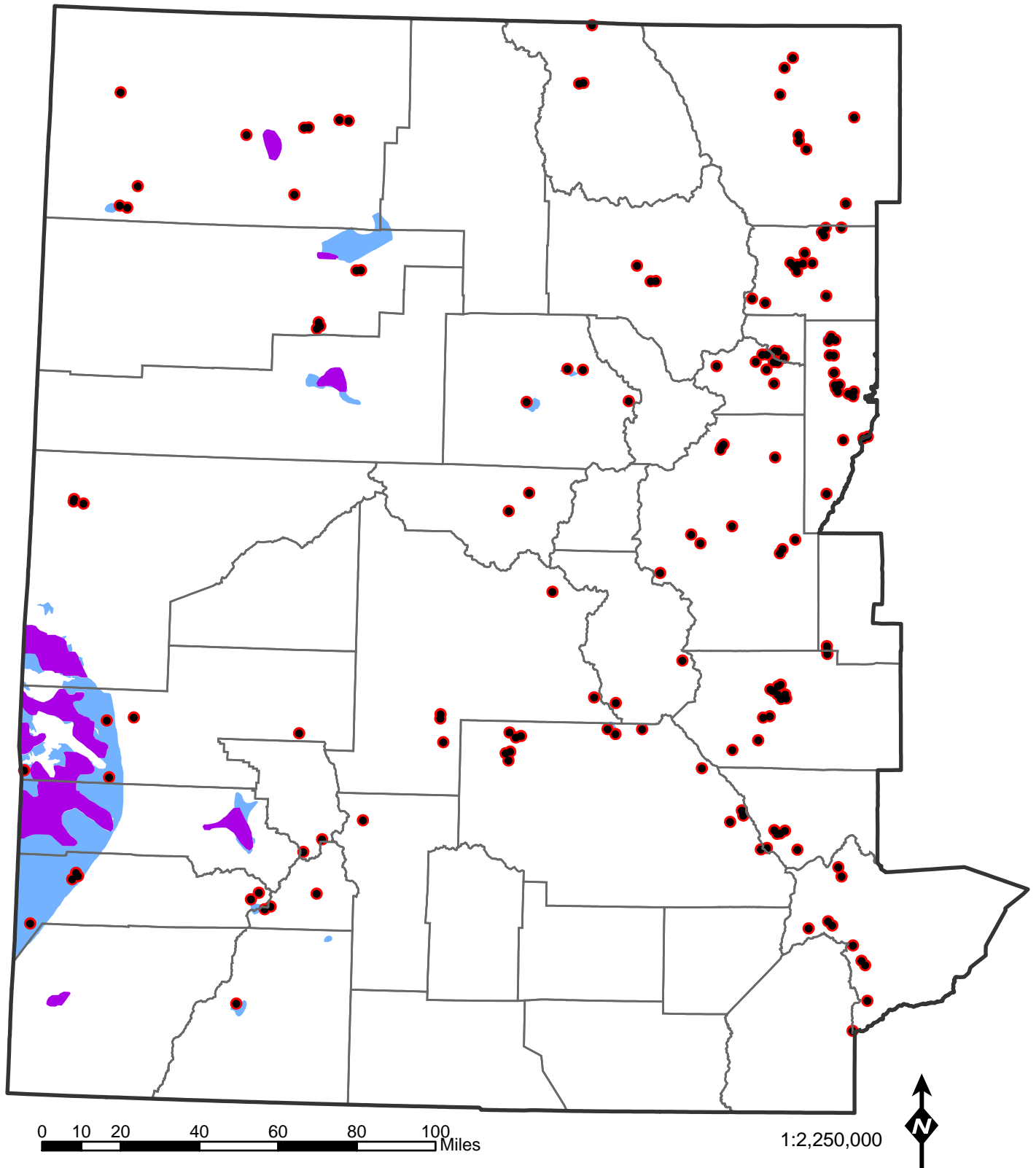








Figure 4-10. Areas favorable for uranium and vanadium in the assesement area, modified from USGS and CGS (1977) and BLM (1999).



Legend

-  Assessment Area Boundary
-  County Boundary
-  2500m buffer of uranium mine or locality (USGS & CGS 1977)
-  Uranium and/or vanadium field (USGS & CGS 1977)
-  Uranium and/or vanadium potential, modified from BLM (1999)
-  Uranium mine or locality (USGS & CGS 1977)