

Exhibit A – Project Information

NON-MOTORIZED TRAILS PLANNING APPLICATION

Applicant or Organization Name:		
Complete Mailing Address:		
Applicant Lead Contact Name:		Title:
Telephone:	Email:	Is this the primary contact for this grant <input type="checkbox"/> YES <input type="checkbox"/> NO

PROJECT MANAGER (this person will have day-to-day responsibility for the project)

Name:	
Telephone:	Email:

PRIMARY PARTNER INFORMATION (IF APPLICABLE)

Name:		
Mailing Address:		
Partner Contact Name:		Title:
Telephone:	Email:	Is this the primary contact for this grant: <input type="checkbox"/> YES <input type="checkbox"/> NO

ABOUT THE PROJECT

Project Title:	
Grant Request: \$	Match Amount (Min. 25%): \$
Total Project Cost: \$	
<p>Project Description: Please write a 2-3 paragraph description of your project and the expected accomplishments. Be sure to include Who, What, When and Where. This is your scope of work. (This section is not the place to talk about the project background, the benefits, the funding, or anything other than the actual work to be accomplished. Please address that information in question #1 of the Selection Criteria.)</p> <p>WHO? Who will complete the work, and who will oversee the project? Provide a brief description of your community or organization, highlighting its mission and purpose.</p> <p>WHAT? Explain what you are going to do or accomplish. What is the goal or the reason for your project? Break down the project into a list of specific activities to be completed. These should be quantifiable items that correspond to the categories on your budget page. Include quantity or quality as part of your description of work to be performed. How long? How many? How many feet? How many miles? What materials will be used? Is a specific standard or guideline being used?</p> <p>WHERE? Explain in detail the location of your project. Where is the project located? What county? What National Forest/BLM Office? Provide the names of the trail(s) or trail system and where the work will be performed. List the land manager agency or municipality.</p> <p>DEFINITIONS? Please define all acronyms and specialized terms that are used in your project description.</p>	

Exhibit A – Project Information

Project Description

Previous CPW grants awarded (last 3 years) List award year, category and project name

Gerald Cisneros, Chairman
John Galusha, Commissioner
Arica Andreatta, Commissioner



HUERFANO COUNTY GOVERNMENT GRANT APPROVAL MEMORANDUM

Date: October 11, 2022
To: Huerfano County Board of County Commissioners
From: Conor Orr and Lester Berry
Cc: Carl Young, County Administrator
Re: CPW Trails Maintenance and Planning Grants
Attachments: Maintenance Grant Application and Planning Grant Application

Summary: This is a request to approve the submission of two grants to Colorado Parks and Wildlife State Trails Committee. One would fund the training, salary, and acquisition of tools and materials for the Huerfano Youth Conservation Corps for the month of June 2023 as they carry out trail maintenance and weed/fire mitigation in furtherance of the development of the Walsenburg Riverwalk into healthy and accessible nature recreational space. One of these grants would also fund the engineering and consultation with a land architect that would take place during the course of the development of a plan leading from current conditions to a healthy ecosystem and full ADA compliance.

Requested Motion/Action:

- A motion to approve the submission of both the Maintenance and Planning Grants to the CPW Non-Motorized Trails Grant Committee in a combined amount not to exceed \$70,000 in grant funding and \$17,500 in match – of which \$7,000 must be cash.

Grant Program:

- “The Colorado State Recreational Trails Grant Program funds projects to continue to improve outdoor recreation opportunities, including trail construction, maintenance, planning, and support while protecting wildlife, habitat, and cultural resources.”
(cpw.state.co.us)

Our Project:

The Walsenburg Riverwalk Renovation Project would enable the re-opening and vast improvement of the Walsenburg Riverwalk through systematic clearance and mitigation work in the vicinity of the Cucharas River paired with the development of an action plan to transform approximately 1500 feet of the trail along the historic flood wall behind Fiesta Park into beautiful and completely ADA-accessible walkway.

The vast majority of the work involved with this project will be performed by the Huerfano Youth Conservation Corps as one of their primary projects for the summer of 2023 and 2024. Their work in 2023 will not be limited to clearing weeds and hauling wood around though – this plan

would see the youth corps meeting with senior members of the community to participate in intergenerational collaborative design. It would also see the hiring of a landscape architect to consult with and assist in the development of a beautiful but realistic park design. Over the course of several months after the summer '23 work season, the plan will be refined into a truly actionable step-by-step process that leads to the installation of lighting, level and sustainable surfacing, and rest areas along this trail and some general improvements in the surrounding public space.

Alignment with County Objectives:

- This project has the potential to play a pivotal role in the jumpstarting of serious work being performed on the Huerfano County Trails Master Plan again. It will serve as a proof of concept for the Youth Corps that will lead to further work being performed to increasingly high standards by passionate locals who are getting the training they need to succeed from a young age.

Financial Considerations:

- If both grants are awarded in the requested amounts, a sum of \$69,050 will be granted to Huerfano County in early June of 2023 for the execution of this project, which must be met with a 25% match, 10% of which must be cash for a total match value of \$17,262.

Background:

This project bears more than a passing resemblance to a project which took place in 2009 under the heading of Electra Johnson which employed some 18 or so local youth for a summer of work on that trail which included tree clearing, weed clearing, trail leveling, and educational opportunities. This was an ambitious project and it resulted in a beautiful concept map for an eventual city-spanning riverwalk which would connect Fiesta Park to Bear Cr. Rd. The proposed work for 2023 could be the first steps toward truly realizing that vision.

DocuSigned by:
Gerald Cisneros
Signature of the Chair


Approved *GC*

Denied

Exhibit A – Project Information

LAND OWNERSHIP			
1. Provide the name/s of the property owners: Huerfano County			
2. The trail corridor is controlled by: <input type="checkbox"/> Fee Simple <input type="checkbox"/> Lease <input type="checkbox"/> Easement <input type="checkbox"/> License <input type="checkbox"/> Right-of-Way <input checked="" type="checkbox"/> Other: Huerfano County			
USER INFORMATION (Please check all that apply)			
<input checked="" type="checkbox"/> Hiking, Walking, Running	<input type="checkbox"/> Biking	<input type="checkbox"/> Equestrian	
<input type="checkbox"/> Skateboarding, In-Line Skating	<input checked="" type="checkbox"/> Snow Sports (non-motorized)	<input checked="" type="checkbox"/> ADA Accessible	
<input type="checkbox"/> Other	<input type="checkbox"/> Other	<input type="checkbox"/> Other	
TRAIL SURFACE			
<input type="checkbox"/> Asphalt	<input checked="" type="checkbox"/> Concrete	<input type="checkbox"/> Other	
<input checked="" type="checkbox"/> Natural	<input type="checkbox"/> Crusher Fines	<input type="checkbox"/> Other	
PROJECT LOCATION (For multiple project sites attach a separate list.)			
Nearest Town or City: Walsenburg, CO			
County(ies): Huerfano			
Latitude & Longitude Coordinates (in decimal degrees): 37.619530, -104.774350			
State Congressional District (https://www.govtrack.us/congress/members): 3rd			
<i>Please fill out all applicable categories for your project:</i>			
Acreage of new trailhead		Miles of trail being planned	1.5
Miles of new trail construction		Miles of trail maintenance	
Miles of inter-connecting trail		Miles of trail reroute	
Miles of trail to be decommissioned		Miles of trail to be restored	
Miles of trail to be signed		Miles of trail grooming	
Other		Other	

Applicant Printed Name: Conor Orr

Applicant Signature: 
 Conor Orr
2022.09.29 13:14:33 -06'00'
 Date: 09/29/2022

PLANNING GRANT SCORING CRITERIA

All applicants must respond to the criteria questions. Use the numbered blank pages at the end of this sections. This application will be scored on a 100-point basis. The maximum number of points that can be awarded for each question is shown in parentheses. Outside reviewers and State Trails staff will review each project. Projects will be ranked according to reviewer and staff scores.

Grant review subcommittee members review and score grant applications based on the totality of information available. This may include not only the answers provided to the application questions, but also additional information provided to the review subcommittee from agency staff and subcommittee member knowledge and information that is relevant to the proposed project.

Failure to provide a response to any question (unless otherwise noted) will reduce your project's score. Please read and understand all application questions prior to answering.

Respond in **12-point font**. Reference all attachments.

1. Scope (10 points)

Describe the proposed project. What are the benefits of this effort to trail users and groups in the communities, region, and/or state? Describe how the planning project will lead to trail system improvements, the development of tangible trails, trailheads, amenities, or recreation projects in the area. Please include potential site photos and a map of the proposed planning area(s). Discuss the ownership status of the proposed area - including any information regarding easements and/or recent land acquisitions. Is this a multi-phase project, and if so, how many phases is it and how will future phases be funded?

2. Community Need & Benefit (10 points)

Describe how the project will tie into existing management plans and demonstrate a significant improvement to community trail systems and larger connectivity throughout communities and existing trail systems. Summarize the community need for the project (letters of support should clearly document this need). How will this project specifically address the needs described? Describe how the project communities will benefit from the project. Why is it important to undertake this planning effort now, instead of at a later time? How will community health benefits and the equity of underserved communities be considered, evaluated, and prioritized in the plan? Will underserved communities be involved in decision making processes (i.e. where trails will be located, what they will look like, recreation prioritization, etc.) through citizen advisory boards or other means of public involvement?

3. Planning and Prioritization Process (10 points)

Explain the extent to which this project focuses on regional trail and resource planning. Is

this project part of an existing master plan, federal Forest or Resource Management Plan, or a landscape level regional planning effort (such as an Outdoor Regional Partnership)? If so, what priority is this project given in that plan? How will the plan evaluate multiple trail systems' cumulative impacts together in a comprehensive plan? How will trail development be evaluated and balanced with existing trail system management, wildlife and natural resource conservation, and long-term maintenance?

4. Wildlife & Natural Resources (15 points)

Describe how potential impacts to wildlife and natural resources will be evaluated during the planning process for the plan (such as utilizing resources listed in Planning Trails with Wildlife in Mind)? Describe any plans for avoiding sensitive habitat as well as minimizing, and/or mitigating wildlife and natural resource impacts. Describe how you will develop plans for trail management and monitoring after the trail is complete. How will CPW staff be engaged in the planning process? Describe how their recommendations will be implemented. For example, if a seasonal closure is recommended, what are the dates of the closure and how will it be implemented to be effective (signage, gates, game cameras, etc.)?

5. Collaboration (10 points)

Explain the extent to which the project demonstrates unique, innovative, and/or important multi-agency, organization and/or private partnerships. Describe which stakeholders will be involved with the planning process - public agencies, conservation groups, stewardship groups, recreational groups, environmental groups, non-profit organizations, schools, businesses, and/or individuals. Describe how these stakeholders will be engaged and these partnerships will be a benefit to the planning, development, and long-term management/maintenance of the trail systems. Will a professional consultant be hired to help facilitate this process?

6. Sustainability (10 points)

What is the long-term vision for the future of the work supported by this grant? What are potential sources of funding and resources for both trail construction and maintenance and how will these be considered and incorporated into the planning process? Is there committed funding and/or personnel and volunteer stewardship resources to support the long-term maintenance of the project?

7. Public Engagement (10 points)

Public notification is mandatory for all projects.

Describe the process you will use to engage the public in the project. Do you anticipate public opposition to this plan or its implementation? If so, how will that be addressed? Describe how potential user conflicts will be identified, addressed and managed.

8. Implementation Process and Outcome (5 points)

Describe the strategy for monitoring and evaluating project planning. What tangible or measurable products will result from this planning project? What is the anticipated timeline of the process and necessary reviews (such as NEPA if on federal land)? In analyzing options for the project, discuss how different alternatives for trail development will be evaluated in the planning process. How will project success be defined?

List (in bulleted form) and provide a brief, specific description for each:

- Objectives
- Tasks / Project Milestones
- End products and/or deliverables that will result from this planning effort

9. Matching Funds and Partnerships (10 points)


Discuss partnerships established for this project and their contributions. What other funding sources have been dedicated or are anticipated to be dedicated to this project? If matching funds are not yet secured, what are the plans for raising those additional funds? Will applicant and/or partner funds be lost if State Trails funds are not awarded? Submit letters of commitment/support from landowners and/or funders as a separate attachment (resolution from the governing body should include support and resource commitment; a separate support letter is not required). Beyond these letters, up to 5 non-funding letters of support may be submitted.

10. Ability/Contingency (5 points)


Describe your organization's ability to complete the specific grant transaction(s) that will be necessary to accomplish this project. Please provide examples (if any) for grant projects of similar magnitude that demonstrate your organization's ability to manage the requested level of grant funding; including the project title, grantor, award amount and year the project was funded. If State Trails funding is not awarded, what is the plan to complete the project?

1. Scope of Work (10 points)

2. Community Need and Benefit (15 points)



3. Planning and Prioritization Process (10 points)




4. Wildlife and Natural Resources (15 points)

5. Collaboration (10 points)

6. Sustainability (10 points)


7. Public Engagement (10 points)



8. Implementation Process and Outcome (5 points)

9. Matching Funds and Partnerships (10 points)


10. Ability/Contingency (5 points)



Section 3 - Project Budget

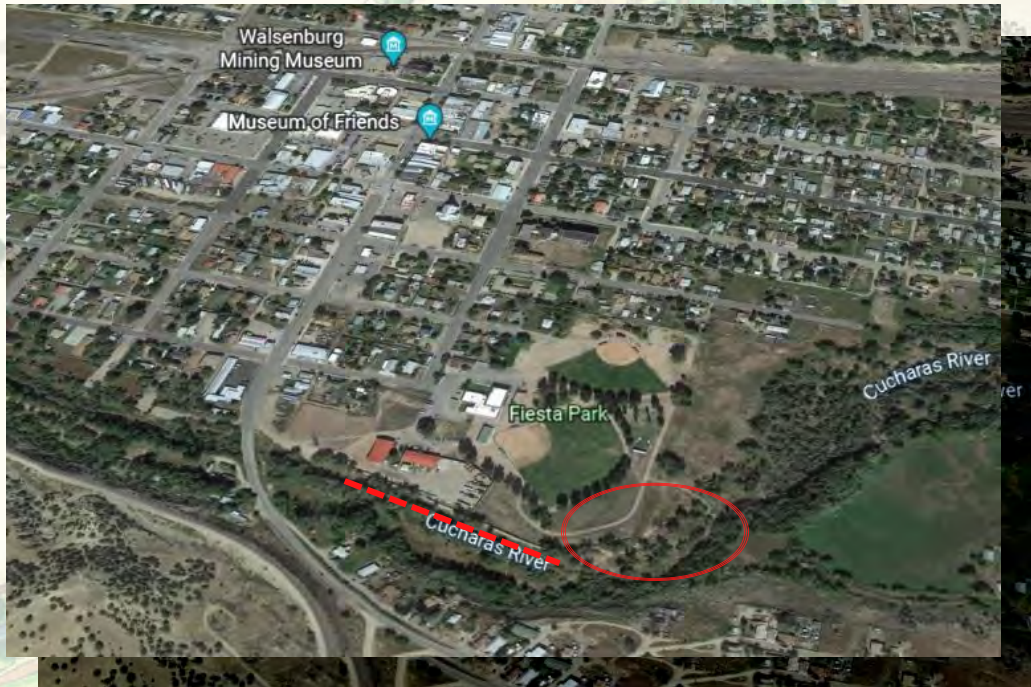
Project Name: <input type="text"/>					r Office Use: <input type="text"/>			
SOURCE OF FUNDS	Date Secured				CPW Trails Grant Request [A]	Total Project Match [B]	Total Funding (\$) [C]	
CASH								
CPW Trails	TBD				\$ 40,000.00		\$ 40,000.00	
Huerfano County						\$ 10,000.00	\$ 10,000.00	
TOTAL SOURCES OF FUNDS					\$ 40,000.00	\$ 10,000.00	\$ 50,000.00	
[CASH] Description of Work	Qty	Unit	Unit Price	Total (B*D)	CPW Funds	Total Project Match (\$)	Total Funding (\$)	Balance [should be 0]
CATEGORY 1-Contracted Services Identify as: Youth Corps, Engineering, Contractor, etc.								
Topographic Survey & Engineering	1	n/a	\$30,000	\$ 30,000.00	\$ 20,000.00	\$ 10,000.00	\$ 30,000.00	0
Landscape Architect Consultation	1	n/a	\$20,000	\$ 20,000.00	\$ 20,000.00	\$ -	\$ 20,000.00	0
USE OF FUNDS - CASH SUBTOTAL					\$ 40,000.00	\$ 10,000.00	\$ 50,000.00	
*ESTIMATE NUMBER OF CREW HOURS [GRANT AND MATCH] CONSTRUCTION/MAINTENANCE							*REQUIRED INPUT	
[IN-KIND] Description of Work	Qty	Unit	Unit Price	Total (B*D)			Total Funding (\$)	Balance [should be 0]
				\$ -		\$ -	\$ -	0
IN-KIND SUBTOTAL						\$ -	\$ -	
TOTAL PROJECT COST					\$ 40,000.00	\$ 10,000.00	\$ 50,000.00	
25% REQUIRED MATCH						\$ 10,000.00		

Walsenburg Riverwalk Renovation: Phase One



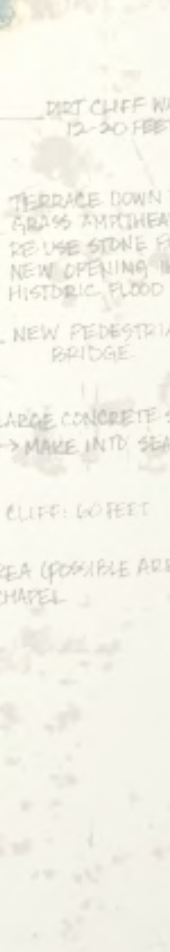


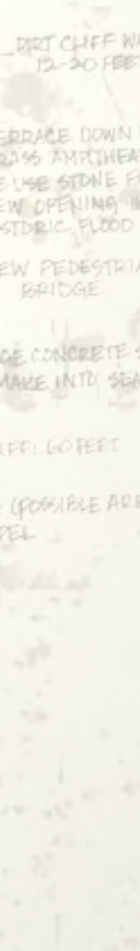

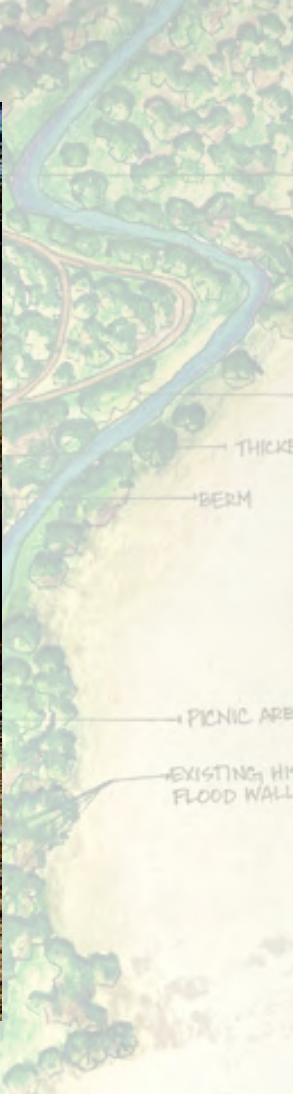
Proposed Project Location



**Walsenburg,
CO
37.619530,
-104.774350**







DEPRESSION WITH STORM DRAIN
 USE AS ICE SKATING RINK IN WINTER AND BASKETBALL COURT IN SUMMER

DIRT CLIFF WITH 12-30 FEET
 ERRACE DOWN
 CLASS APPROX
 SLOPE SIDE F
 OPENING IN
 STORIC FLOOD
 NEW PEDESTRIAN BRIDGE
 CONCRETE
 MAKE INTO SEA
 FEET: 60 FEET
 (POSSIBLE AREA)



October 3, 2022

Re: Support letter-Colorado Parks and Wildlife Non-Motorized Trail Maintenance Grant being submitted by the Huerfano Youth Conservation Corps

Dear Committee Members:

As Director of the Huerfano County Noxious Weed Department I have recently become aware of the efforts by the Huerfano Youth Conservation Corps (HYCC) toward the improvement of a neglected and underutilized trail that lies alongside the Cuchara River within Walsenburg and their intent to apply for funding through your committee. I would like to convey my wholehearted support for this project and commend the work of the HYCC coordinator Conor Orr. I have witnessed firsthand the positive improvements that the HYCC (under Mr. Orr's leadership) have made upon other trails and recreational areas within Huerfano County and I am certain that any financial assistance provided by CPW towards this project will be utilized in the most effective and efficient means possible.

The lack of regular maintenance on the trail and surrounding area has negatively impacted the public's ability to utilize the site to its full potential. A number of Colorado State List noxious plant species are found at moderate to high densities within the site along with a number of other problematic plant species which are not technically considered "noxious" in Colorado, but are certainly non-native invasive species. Russian olive and tamarisk are the primary woody noxious species of concern while Scotch thistle, Canada thistle and perennial pepperweed are the noxious broadleaved species of greatest concern. The broadleaved species kochia and Russian thistle (non-native invasives) impede travel within the trail corridor the most and also contribute significantly to the threat of wildfire within the riparian habitat.

To reinforce the efforts of the HYCC as it relates to improving the beautiful landscapes and outdoor opportunities that Huerfano County is known for, the Huerfano County Noxious Weed Department is willing to assist and leverage department resources as needed to ensure the success of this much needed project. Our department will assist the HYCC by providing both technical and on-the-ground support, particularly as it relates to the mitigation of non-native invasive plant species and conservation of desirable native plant species. The mitigation of these problematic species will not only positively impact the recreational experiences of human visitors, but will more importantly improve wildlife habitat within the site.

While these invasive plant species have existed within the proposed project area for quite some time, they are a relatively new addition when the trail and surroundings area's history is taken into consideration. The degraded trail footprint was established and utilized generations prior to the

exponential spread of non-native plant species that now dominate the site. This project will also compliment the efforts that are currently underway to address the ecological health of the Cuchara River corridor in its entirety. Upstream from this site the Huerfano County Noxious Weed Department is actively treating and improving the river corridor with the assistance of the Colorado Water Conservation Board, Huerfano Water Conservancy District and Upper Huerfano Conservation District. The proposed HYCC trail improvement project will help stakeholders within our area realize the value and potential that this largely unseen and underutilized area can provide to citizens and visitors to our community. It will serve as an example of what is possible when motivated groups and individuals come together behind a set of common concerns and goals.

In conclusion, I would like to thank the Colorado Parks and Wildlife Recreational Trails Committee for this opportunity and request that this project be considered for funding during this cycle. Doing so will serve as a catalyst for future improvements to the trail system and wildlife habitat within the Cuchara River corridor.

Respectfully,

Charles R. Bryant-Huerfano\Custer County Noxious Weed Manager

Huerfano County Noxious Weed Department
1038 Russell St.
Walsenburg, CO 81089
(719)989-1353-----cbryant@huerfano.us

Lester Berry, Recreation Director
Joshua House, Recreation Coordinator
Conor Orr, Youth Conservation Corps Coordinator



Huerfano County Parks & Recreation

September 30th, 2022

RE: Walsenburg Riverwalk Project

To Whom it May Concern,

I am writing in support of the Walsenburg Riverwalk Project and efforts to seek funding for the proposed Riverwalk project along the Cucharas River. This project will help rejuvenate our business district by attracting tourism and providing a safe engaging place for community activities. I cannot think of more deserving project for public investment.

The Riverwalk Project will benefit our area in many ways:

- Economic

The Riverwalk project creates a boon for tourism and attracts weekday and weekend tourism by its proximity to two major intersections, Interstate 25 and US Highway 160. This will help existing struggling local businesses and be a catalyst for new private-sector investors. By enlivening the Walsenburg Riverwalk Project we enliven the economy of the entire area.

- Health & Safety

It will provide a place for both local residents and visitors to walk for pleasure and for exercise. Safe, engaging places to walk are critically important to this area. Huerfano County's health ranking is the lowest in Colorado. The length of the proposed Riverwalk, and the varied experience provided by the design, will get people moving.

- Community

The Riverwalk will provide space for community activities, potentially engaging young people including those at risk.

In summary, the Riverwalk Project is a great opportunity for Walsenburg and Huerfano County. I sincerely hope this project gets the funding it deserves.

Thank you sincerely,
Lester Berry

A handwritten signature in blue ink, appearing to read "Lester Berry", is written over the typed name.

Huerfano County, Parks & Recreation Director



September 30, 2022

Dear State Trails Committee Members,

On behalf of Spark the Change Colorado, It is my pleasure write a letter in support of the Huerfano County Government receiving CPW Non-Motorized Trail Planning and Maintenance funding for the Walsenburg River Walk Trail Renovation Project

At Spark the Change Colorado, we spark change and inspire a movement of good through the power of volunteerism, service and civic engagement. We believe community is at the heart of our work. Spark the Change Colorado currently has an AmeriCorps Retired and Senior Volunteer Program in Huerfano County and will soon extend our Mental Wellness Program and AmeriCorps Senior Companion Program into this area. . The goal of AmeriCorps Seniors is to empower an entire ecosystem of service while engaging our aging population to volunteer in their communities. Accessible trails, such as the proposed project, will empower us to expand programming for our aging volunteers and we believe that our community and future clients will benefit greatly from this amenity.

In conclusion, I fully support the efforts of the Huerfano County Government as they seek external funding to support their attempt to increase outdoor accessibility through the planning and implementation of their Walsenburg River Walk Trail Renovation Project.

Sincerely,

A handwritten signature in black ink, appearing to read "Josephine Boynton". The signature is written over a horizontal line that extends to the right.

Josephine Boynton
Huerfano County RSVP Manager



October 1, 2022

Dear Grant Committee:

This letter is in support of the Walsenburg Riverwalk Project. The original Riverwalk project for the community of Walsenburg is an idea that came about many years ago. My name is Electra Johnson, I am an architectural Designer and Community Planner, my family immigrated to the Walsenburg area to work in the coal mines in 1900. The Bosque in Walsenburg that runs along the Cuchara's River has long been a treasured place in the southern Colorado town of Walsenburg: my grandmother remembered picnicking down by the river when she was in high school during the great depression. It has been a quiet respite and place of sanctuary for as long as people have inhabited the area. As a child I played by the river and remember the swinging bridge, fishing in the river and the beaver ponds, that were there that were washed out by flooding in the 1970's and 80's. This walk is extremely personal to me as well, as it was the last walk my mother took before she committed suicide in 1975 when I was 18 months old and has been a place of sanctuary for me my entire life- it is undiscovered treasure of the community of Walsenburg and has been a place of sanctuary for many for over 100 years if not more. After I received my masters in Architecture and Planning from the University of Colorado in 2002- I intended to come back to my hometown to create beautiful places that served the local community, and especially the teenagers and the elderly of the local community.

The Bosque and the Riverwalk project was an idea that surfaced in early 2006 and then began to take shape working with then Huerfano County administrator (now County Commissioner) John Gallusha. We developed a program and plan to work with local youth first to remove the Tamerisk and Russian Olive trees that were choking the river, then to develop a trail and path for walking; from the Huerfano Community Center, by the baseball and softball fields along a wall built by the WPA (in my Grandmother's time) . We pulled together multiple funding options; from a homeless youth grant to summer job corps grant for youth, the community center donated meals for the kids, and Safeway donated peanut butter and jelly sandwiches for breakfast, as well as letting us raid their dumpster for cardboard to build the models, the local hardware store donated seeds to plant in our community garden. We put together a 12-week summer program that every one of the 23 kids who started finished. Our local school district donated a bus to take the kids on a field trip to the botanic gardens in Denver, a Patrick Dougherty landscape art piece in Colorado Springs and Colorado College, the Pueblo Riverwalk and to see a real architecture and planning firm Civitas in Denver. Then I worked with the kids over the course of 12 weeks, to design the pathway, to build the path, to learn to draw and make models, to work outside and together. We won a governor's award for the project.

I would love to see the continuation of this project, creating an actual path that is ada accessible, the continuation of a memorial park along the entirety of the Bosque and the creation of a place of nature, bird habitat, riparian study, and solace for the people of Walsenburg with a true riverwalk along the entirety of the river in Walsenburg. This grant is one step along the way to making this vision a reality and reclaiming treasured sacred space for the community.

Sincerely,

Electra Johnson

Electra Johnson- Design + Planning LLC
www.ElectraJohnson.org | Electra@ElectraJohnson.org
2036 Ridgeway Avenue | Colorado Springs, CO 80906 | 719-290-7387

PLANNING OR SUPPORT GRANT APPLICATION CHECKLIST

MANDATORY:

Signed letter of resolution from the Governing Body (Board of Directors or Commissioners, City or Town Government, etc.) that includes resources/support committed to the project

Timeline form has been filled out

Budget uploaded as an unprotected Excel document

Maps/Photos/Graphics uploaded as PDF document(s)

Letters of Support (maximum of five) uploaded. No letters from clubs, groups or individuals who are specifically working on the project. No letters from CPW staff.

Project should be completed within 2.5 years from receiving grant

Required MATCH funding is secured, including CASH match funds. If not secured at time of application, add a note in the additional comments sections at the bottom of this form.

Scope of work and project location map emailed to CPW Area Manager & Regional Trail Coordinator by September 6, 2022 (not required for Support grants).

ALL projects will be reviewed for wildlife impacts

ADDITIONAL PROJECT HIGHLIGHTS:

Youth Corps or youth organization will be used on the project (name of organization)

Volunteers will be utilized on the project (name of organization)

Comments