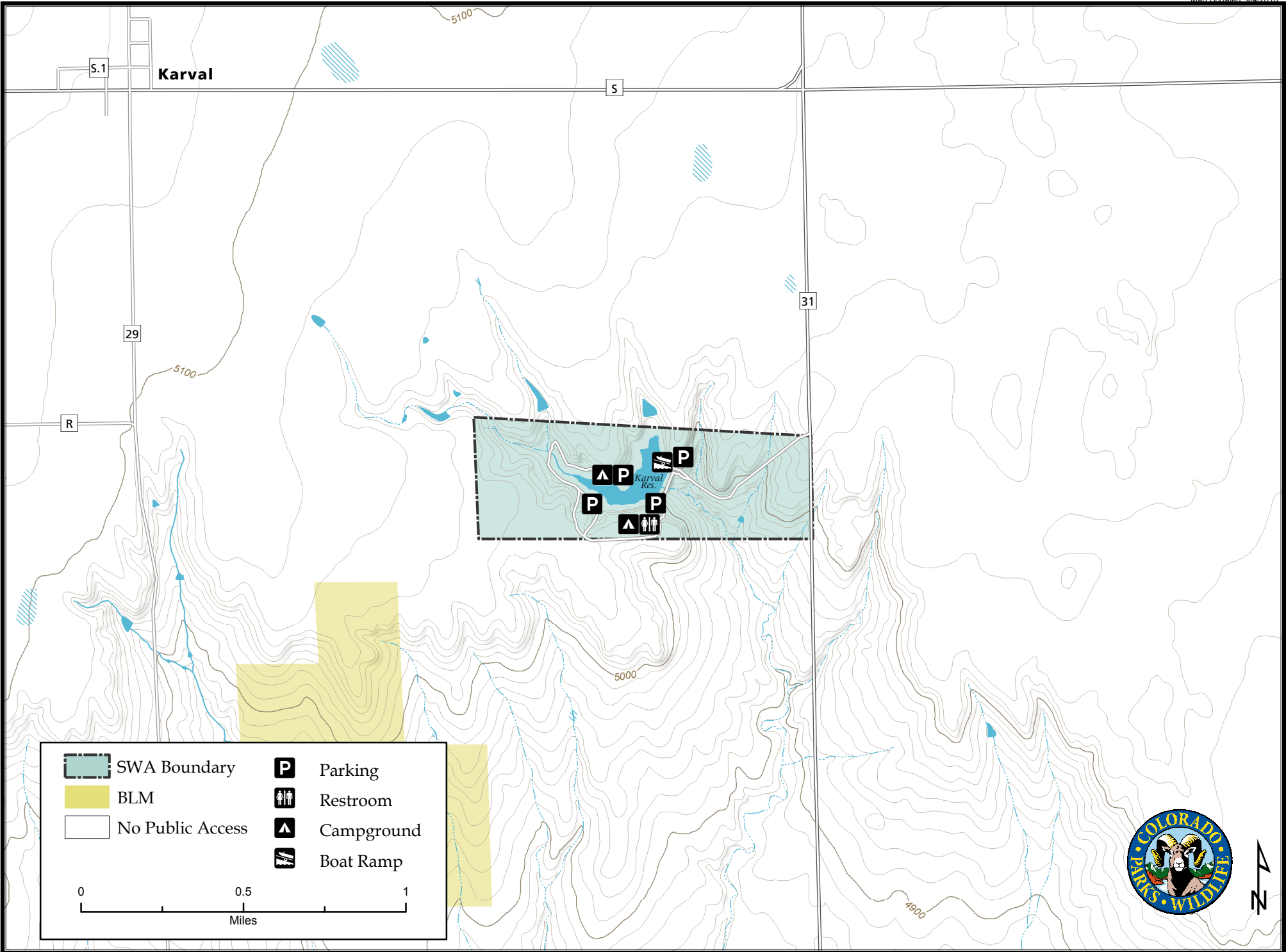







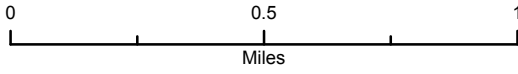


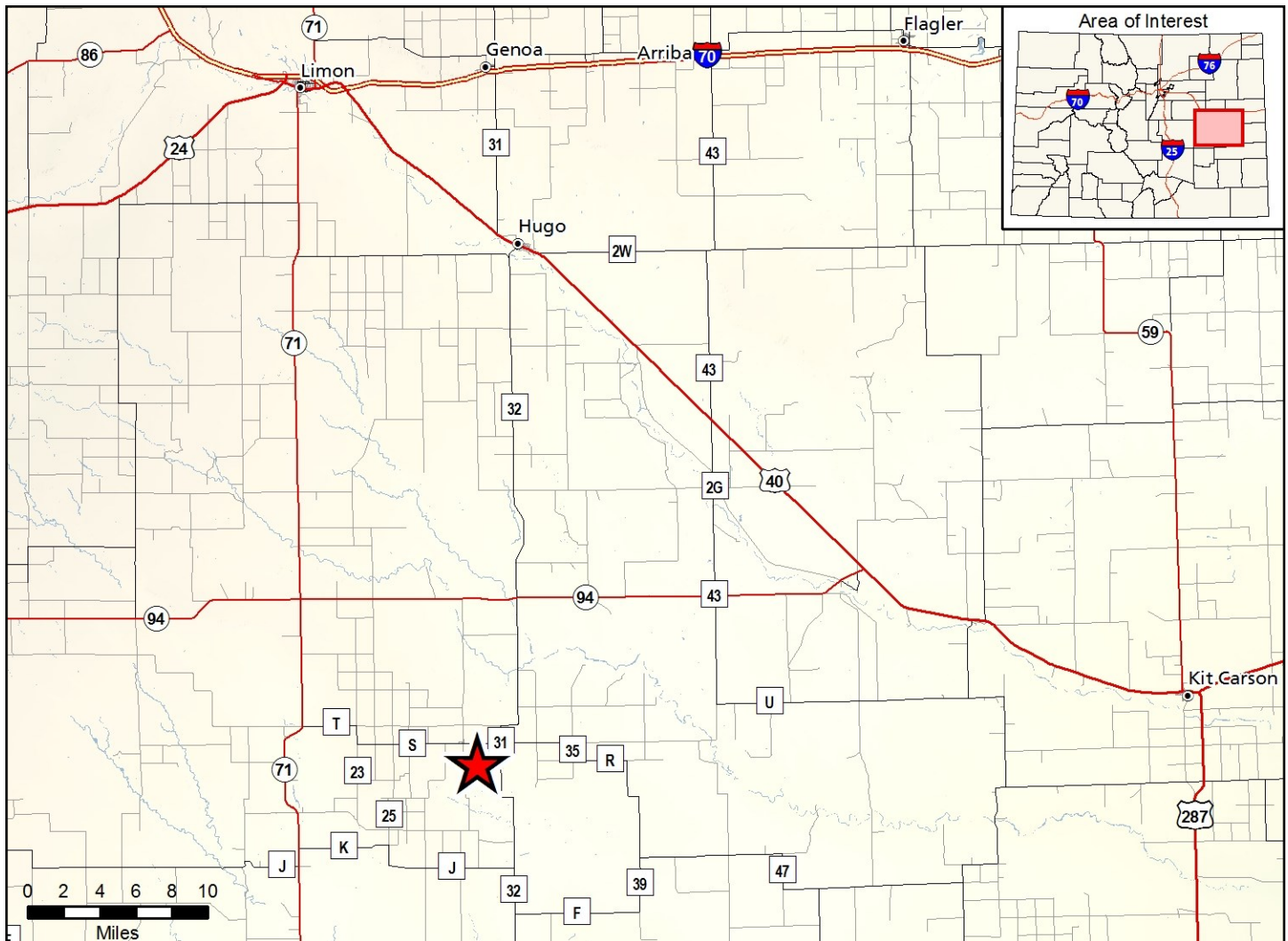
Karval Reservoir State Wildlife Area

Map Updated: 9/4/2018



- | | |
|--|--|
|  SWA Boundary |  Parking |
|  BLM |  Restroom |
|  No Public Access |  Campground |
| |  Boat Ramp |





Karval Reservoir SWA - Lincoln County

From Hugo (14 miles southeast of Limon), go 26 miles south on County Road 32, then go west 1 mile on County Road T. Take County Road 31 south 2 1/2 miles to the entrance.

Wildlife Area Offers:

- Hunting: Deer, Rabbit, Dove, Scaled Quail, Waterfowl
- Fishing: Warmwater
- Recreation: Wildlife Viewing

Regulations:

In addition to those restrictions listed in regulation #900 the below listed provisions or restrictions apply (see Chapter 9, <http://cpw.state.co.us/aboutus/Pages/Regulations.aspx>).

- A. Camping is allowed by licensed hunters during an established big game season or spring and fall turkey season plus three (3) days before and three (3) days after each season or while actively fishing.
- B. Fires are allowed within an established containment structure in designated areas.

More Information:

CPW Office (Colorado Springs): (719) 227 - 5200
 CPW Website: <http://cpw.state.co.us>

This product is produced and distributed by: Colorado Parks and Wildlife - GIS Group, 317 W. Prospect, Fort Collins, CO 80526. Information depicted hereon is for reference purposes only and is compiled from best available sources. Mapped property boundaries may or may not reflect actual legal holdings. Please observe and respect all marked boundaries and signs on the property. Regulations are subject to change - posted regulations at the individual SWA take precedence over any regulations referred to here. For further information, please see regulations brochures available at CPW offices or cpw.state.co.us.