




Lincoln, Crowley & Otero Counties


G - Grass C - Corn W - Wheat O - Other

 Open to small game hunting only

 Open to small and big game hunting



 Big game GMU boundary*

 Exchange of use open to hunting



GIS Unit

*For more detailed GMU boundaries and walk-in fields please see the CPW Hunting Atlas. <http://ndismaps.nrel.colostate.edu/huntingatlas>