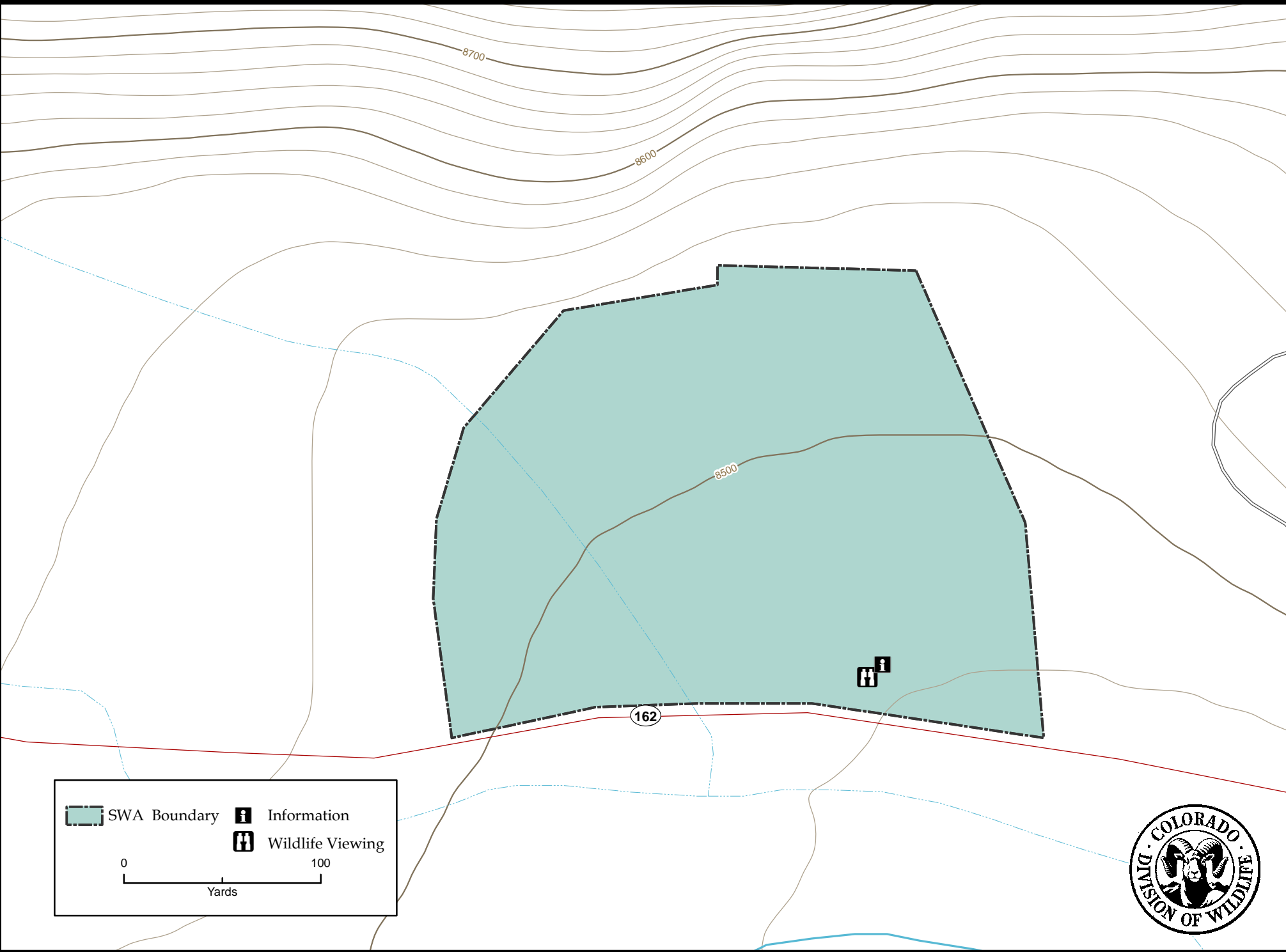





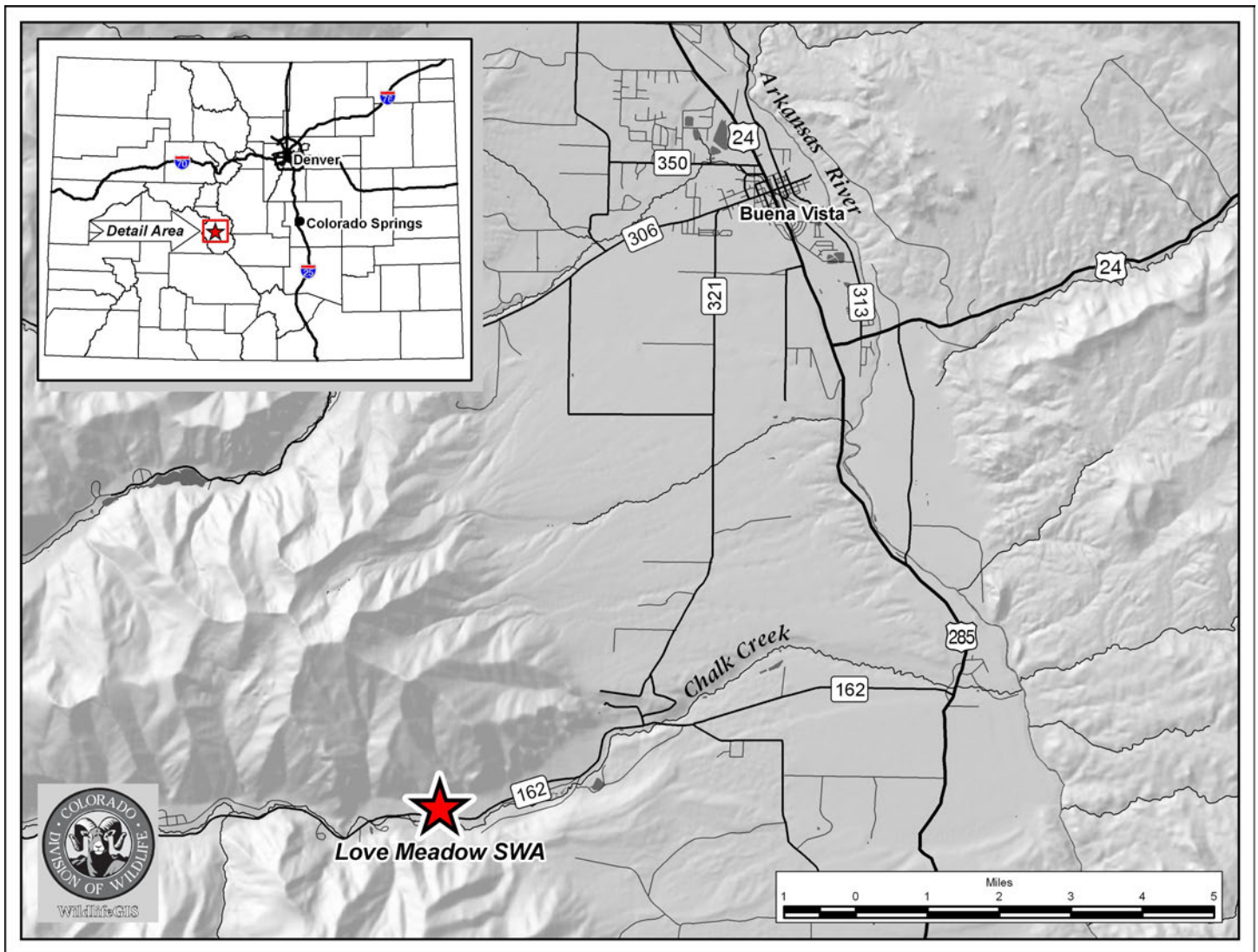
Love Meadow State Wildlife Area



 SWA Boundary  Information
 Wildlife Viewing

0 100
Yards





Love Meadow SWA - Chaffee County

From the town of Nathrop (eight miles south of Buena Vista on Highway 285), go west on County Road 162 about eight miles. Love Meadow parking area is on the north side of the road at the meadow.

Area Offers:

Recreation: Wildlife Viewing

Restrictions:

- A. A Habitat Stamp is not required to enter the informational kiosk on this property.
- B. No public access in meadow
- C. No camping
- D. No fires
- E. No hunting

In addition to or in place of those restrictions listed in regulation #900 the above listed provisions or restrictions apply (see Chapter 9, <http://wildlife.state.co.us/RulesRegs/Regulations/>).

This product is produced and distributed by: Colorado Division of Wildlife - GIS Group, 317 W. Prospect, Fort Collins, CO 80526. Information depicted hereon is for reference purposes only and is compiled from best available sources. Mapped property boundaries may or may not reflect actual legal holdings. Please observe and respect all marked boundaries and signs on the property. Regulations are subject to change - posted regulations at the individual SWA take precedence over any regulations referred to here. For further information, please see regulations brochures available at CDOW offices or wildlife.state.co.us.