


# Four Mile Ranch

## East Map

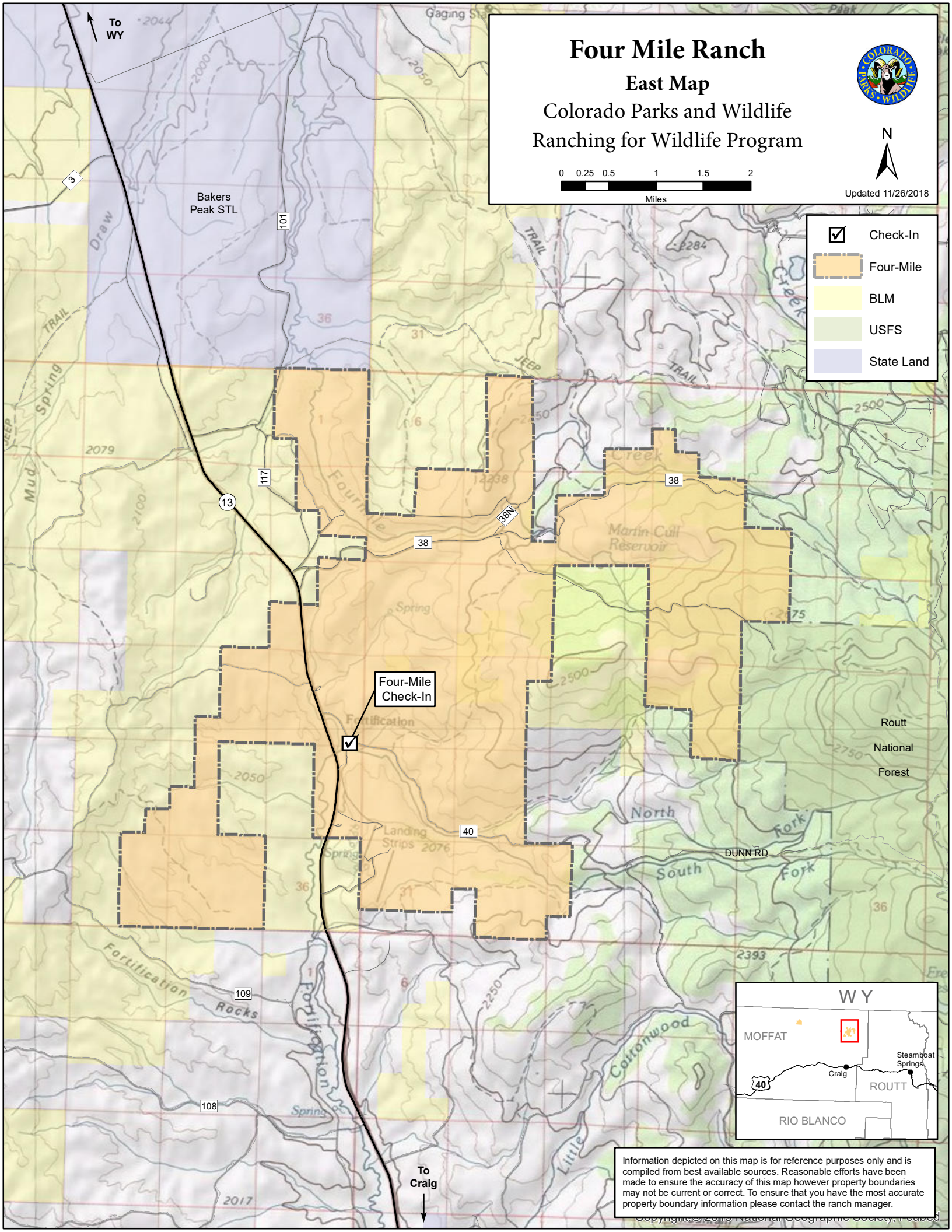
Colorado Parks and Wildlife  
Ranching for Wildlife Program



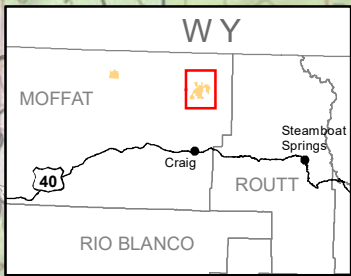
Updated 11/26/2018



<input checked="" type="checkbox"/>	Check-In
	Four-Mile
	BLM
	USFS
	State Land



Four-Mile  
Check-In



Information depicted on this map is for reference purposes only and is compiled from best available sources. Reasonable efforts have been made to ensure the accuracy of this map however property boundaries may not be current or correct. To ensure that you have the most accurate property boundary information please contact the ranch manager.