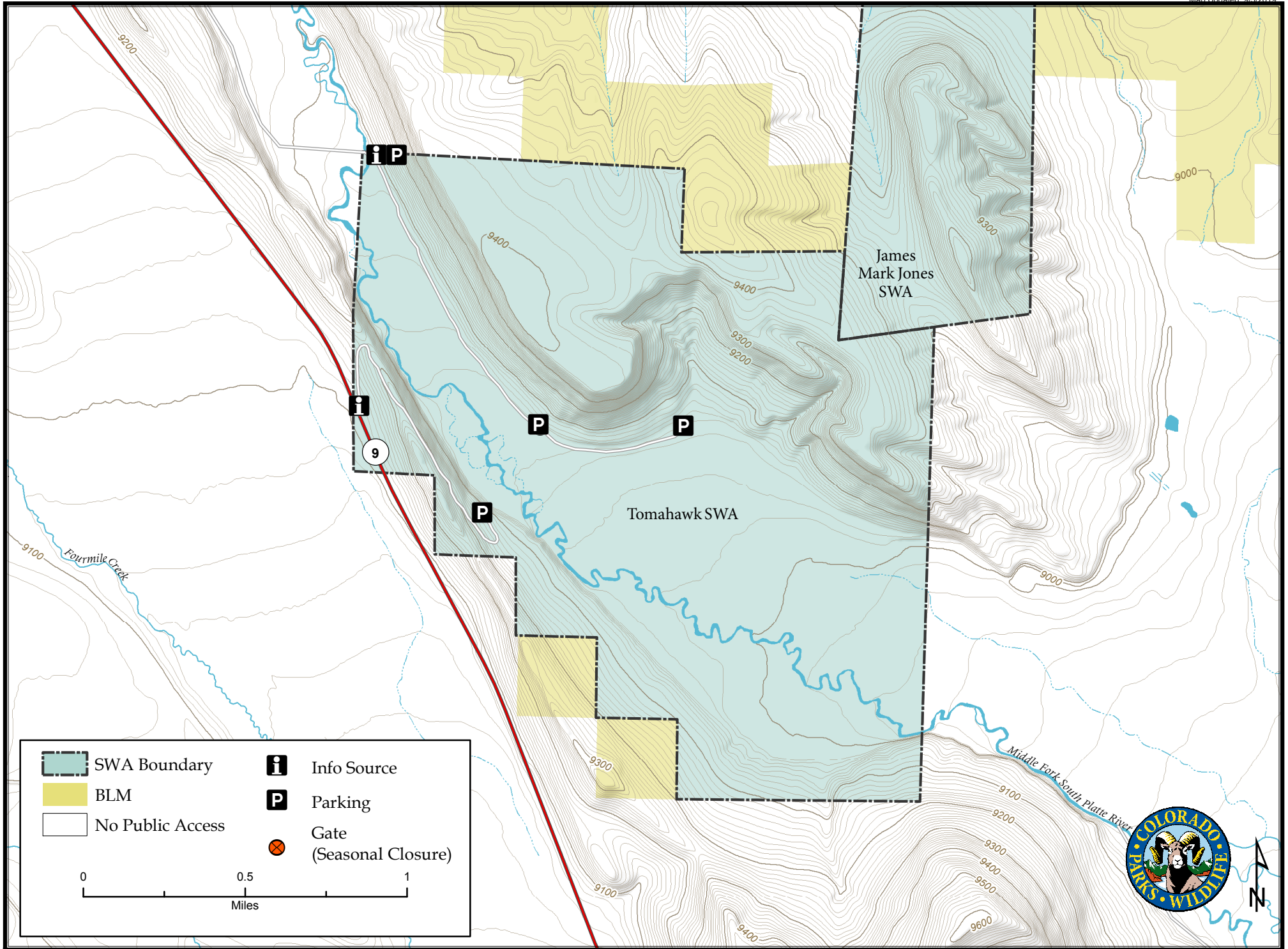








Tomahawk State Wildlife Area

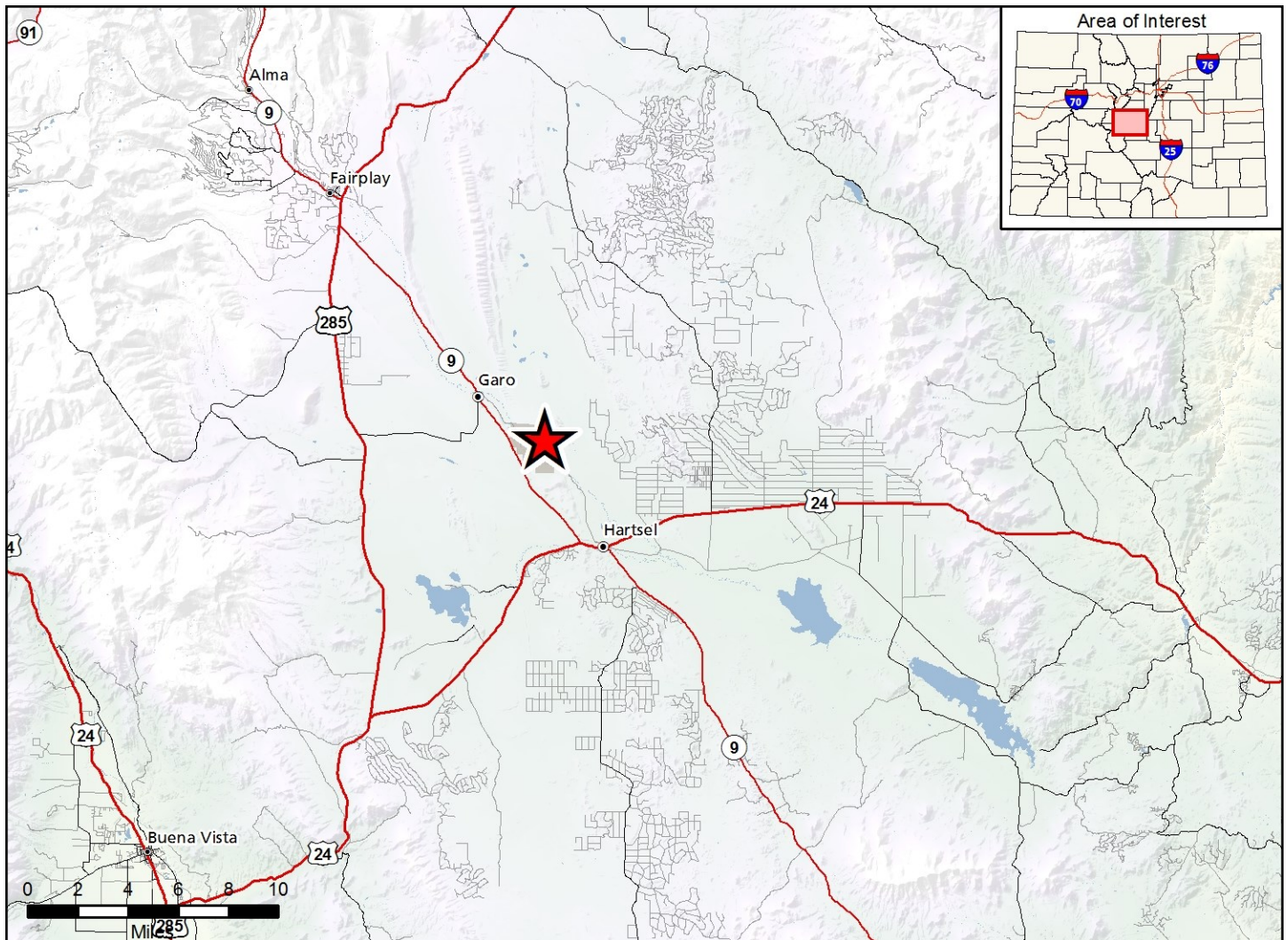
Map Updated: 9/3/2019



	SWA Boundary		Info Source
	BLM		Parking
	No Public Access		Gate (Seasonal Closure)

0 0.5 1
Miles





Tomahawk SWA - Park County

From Hartsel, go 5 miles North on Hwy. 9, then go .5 of a mile to parking area. Or: from Fairplay, go 10 miles

Wildlife Area Offers:

- Fishing: Coldwater Stream
- Hunting: Waterfowl, Big Game, Rabbit
- Recreation: Wildlife Viewing

Regulations:

In addition to or in place of those restrictions listed in regulation #900 the below listed provisions or restrictions apply (see Ch. 9, <http://cpw.state.co.us/aboutus/Pages/Regulations.aspx>).

- A. Dog training and field trials are prohibited.

More Information:

CPW NE Regional Office (Denver): (303) 291- 7227
 Website: <https://cpw.state.co.us/>

This product is produced and distributed by: Colorado Parks and Wildlife - GIS Group, 317 W. Prospect, Fort Collins, CO 80526. Information depicted hereon is for reference purposes only and is compiled from best available sources. Mapped property boundaries may or may not reflect actual legal holdings. Please observe and respect all marked boundaries and signs on the property. Regulations are subject to change - posted regulations at the individual SWA take precedence over any regulations referred to here. For further information, please see regulations brochures available at CPW offices or cpw.state.co.us.