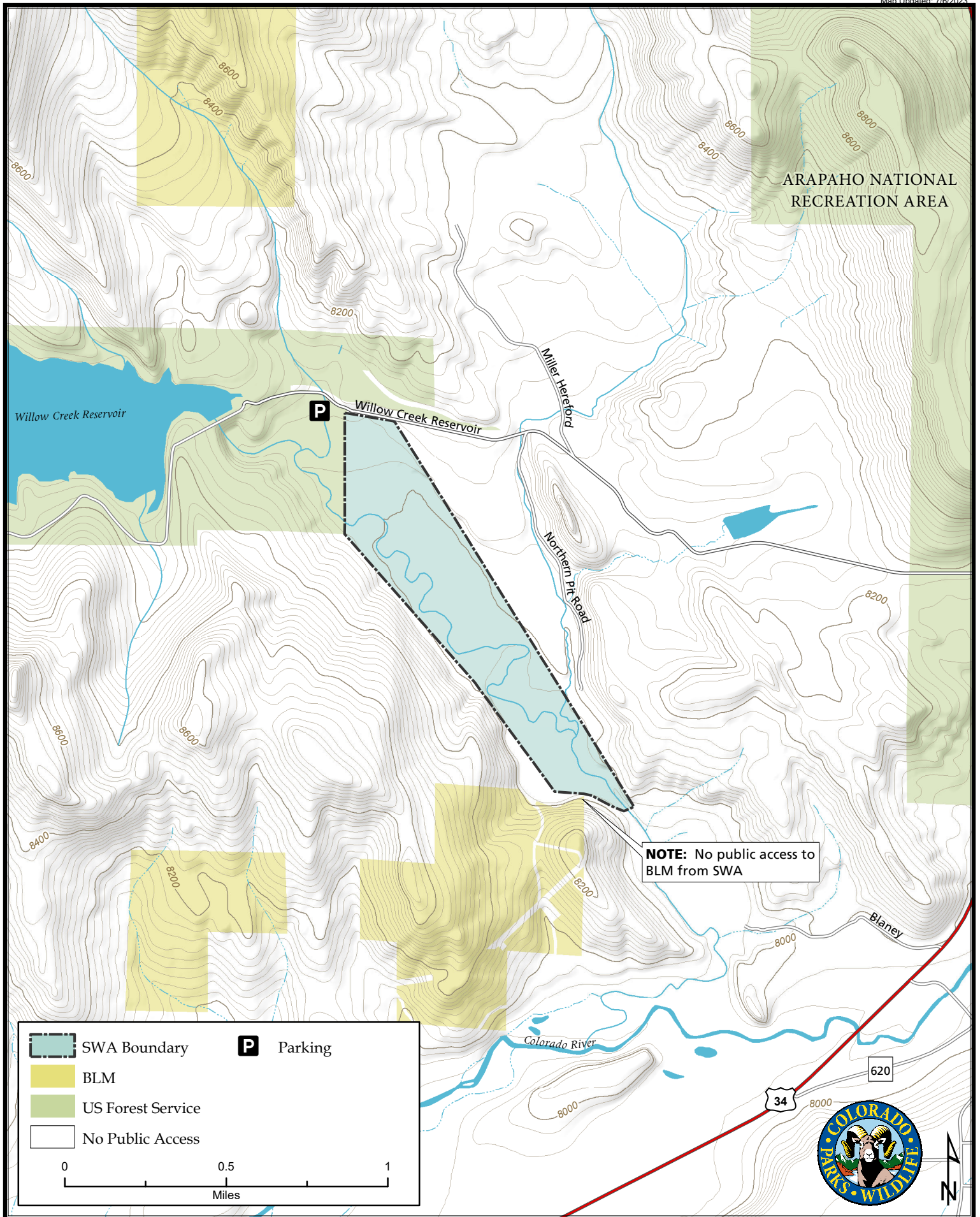


# Willow Creek Reservoir State Wildlife Area

Map Updated: 7/6/2023



ARAPAHO NATIONAL RECREATION AREA

Willow Creek Reservoir



Willow Creek Reservoir






Miller Herford Pl.

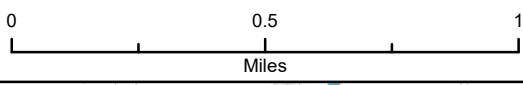
Northern Pt. Road

**NOTE:** No public access to BLM from SWA

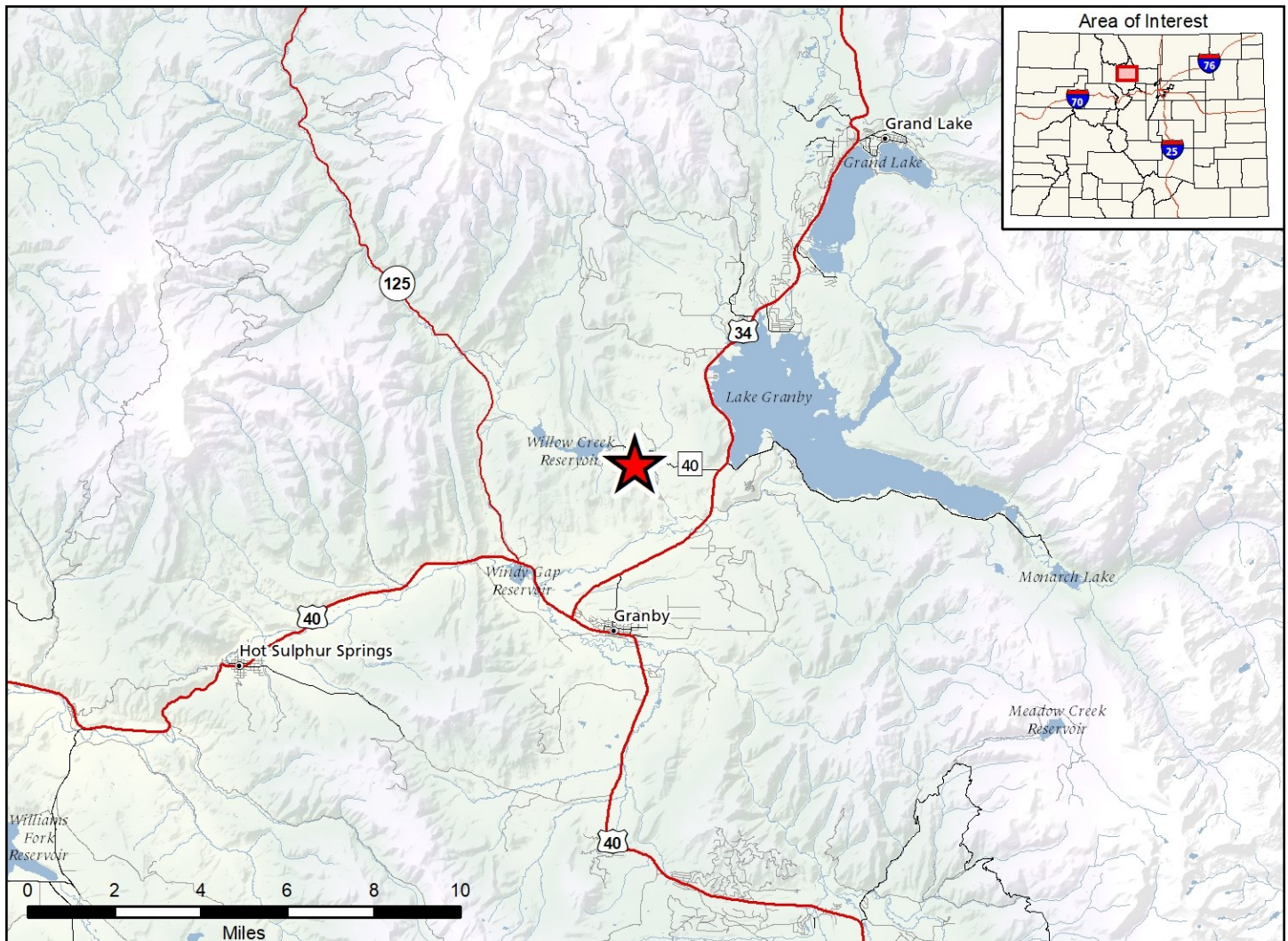
Blaney

Colorado River

-  SWA Boundary
-  BLM
-  US Forest Service
-  No Public Access
-  Parking







### Willow Creek Reservoir SWA - Grand County

From Granby, go W on Hwy. 40 and turn NE on Hwy. 34 towards Grand Lake. Just past mile marker 5 on Hwy. 34, turn NW on CR 40 and continue for 2.25 miles. SWA is on the south side of CR 40.

#### Wildlife Area Offers:

Hunting: Small game, Waterfowl  
 Fishing: Cold Water

#### Regulations:

In addition to or in place of those restrictions listed in regulation #900 the below listed restrictions apply (see Chapter 9, <https://cpw.state.co.us/aboutus/Pages/Regulations.aspx>)

- A. Public access is prohibited from June 1 through August 31.
- B. Public access is prohibited from 9:00 p.m. – 4:00 a.m.
- C. Dog training is prohibited.
- D. Horse use is prohibited.

#### More Information:

CPW Office (Sulphur Springs): (970) 725 - 6200  
 CPW Website: <https://cpw.state.co.us>

This product is produced and distributed by: Colorado Parks and Wildlife - GIS Group, 317 W. Prospect, Fort Collins, CO 80526. Information depicted hereon is for reference purposes only and is compiled from best available sources. Mapped property boundaries may or may not reflect actual legal holdings. Please observe and respect all marked boundaries and signs on the property. Regulations are subject to change - posted regulations at the individual SWA take precedence over any regulations referred to here. For further information, please see regulations brochures available at CPW offices or [cpw.state.co.us](https://cpw.state.co.us).