
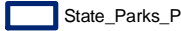



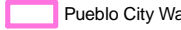

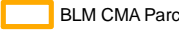

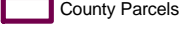
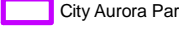
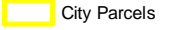


# Arkansas Headwaters Recreation Area

Map 12

T. 13 S., R. 79 W.

## Legend

-  CMA Boundary
-  State\_Parks\_Parcel
-  CSLB Parcels
-  CDOW SWA's & Easements
-  CDOT CMA Parcels
-  Pueblo City Water CMA Parcel
-  BLM R&PP Sites
-  BLM CMA Parcels
-  FS CMA Parcels
-  County Parcels Lake
-  City Aurora Parcels
-  City Parcels

Black lines & numbers are survey lines and section numbers

