







Arkansas Headwaters Recreation Area

Map 18

T. 14 S., R. 78 W.

Legend

- | | |
|--|---|
|  CMA Boundary |  BLM R&PP Sites |
|  State_Parks_Parcels |  BLM CMA Parcels |
|  CSLB Parcels |  FS CMA Parcels |
|  CDOW SWA's & Easements |  County Parcels Lake |
|  CDOT CMA Parcels |  City Aurora Parcels |
|  Pueblo City Water CMA Parcel |  Buena Vista Parcels |

Black lines & numbers are survey lines and section numbers

