

Fisherman Bridge BLM/AHRA  
R&PP Site

003

003

002

Fisherman Bridge

Lease

003

Formal Agreement

002

Fisherman Bridge

003

Fee Title

CR 300

CR 301

Formal Agreement

010

010













011

010

011

**Arkansas Headwaters Recreation Area**  
Map 20a T. 14 S., R. 78 W.

**Legend**

 CMA Boundary	 BLM R&PP Sites
 State_Parks_Parcel	 BLM CMA Parcels
 CSLB Parcels	 FS CMA Parcels
 CDOW SWA's & Easements	 County Parcels Lake
 CDOT CMA Parcels	 City Aurora Parcels
 Pueblo City Water CMA Parcel	 Buena Vista Parcels

Black lines & numbers are survey lines and section numbers

0 125 250 500 Feet

