













Arkansas Headwaters Recreation Area

Map 34

T. 49 & 50 N., R. 9 E.

Legend

-  CMA Boundary
-  State_Parks_Parcels
-  CSLB Parcels
-  CDOW SWA's & Easements
-  CDOT CMA Parcels
-  Pueblo City Water CMA Parcel
-  BLM R&PP Sites
-  BLM CMA Parcels
-  FS CMA Parcels
-  County Parcels Lake
-  City Aurora Parcels
-  Buena Vista Parcels

Black lines & numbers are survey lines and section numbers

0 400 800 1,600 Feet

