













Arkansas Headwaters Recreation Area

Map 40

T. 48 N., R. 10 & 11 E.

Legend

- | | | | |
|---|------------------------------|---|---------------------|
|  | CMA Boundary |  | BLM R&PP Sites |
|  | State_Parks_Parcels |  | BLM CMA Parcels |
|  | CSLB Parcels |  | FS CMA Parcels |
|  | CDOW SWA's & Easements |  | County Parcels Lake |
|  | CDOT CMA Parcels |  | City Aurora Parcels |
|  | Pueblo City Water CMA Parcel |  | Buena Vista Parcels |

Black lines & numbers are survey lines and section numbers

