













# Arkansas Headwaters Recreation Area

Map 48

T. 18 & 19 S., R.73 W.

## Legend

- |   |   |
|---|---|
|  CMA Boundary                 |  BLM R&PP Sites      |
|  State_Parks_Parcels          |  BLM CMA Parcels     |
|  CSLB Parcels                 |  FS CMA Parcels      |
|  CDOW SWA's & Easements       |  County Parcels Lake |
|  CDOT CMA Parcels             |  City Aurora Parcels |
|  Pueblo City Water CMA Parcel |  Buena Vista Parcels |

Black lines & numbers are survey lines and section numbers

0 400 800 1,600 Feet

