













# Arkansas Headwaters Recreation Area

Map 57

T. 18 S., R. 70 & 71 W.

## Legend

-  CMA Boundary
-  State\_Parks\_Parcel
-  CSLB Parcel
-  CDOW SWA's & Easements
-  CDOT CMA Parcel
-  Pueblo City Water CMA Parcel
-  BLM R&PP Sites
-  BLM CMA Parcel
-  FS CMA Parcel
-  County Parcel Lake
-  City Aurora Parcel
-  Buena Vista Parcel

Black lines & numbers are survey lines and section numbers

