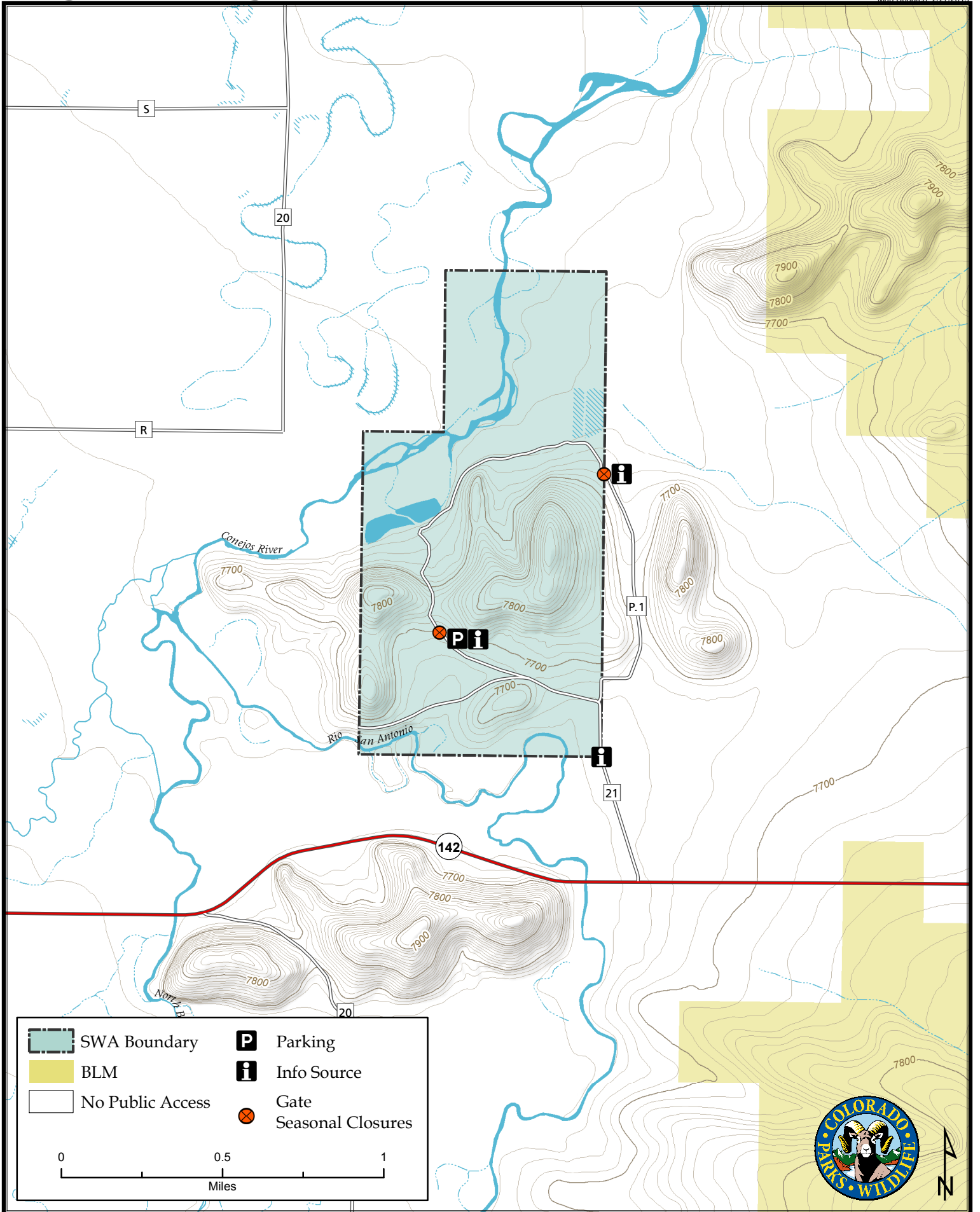







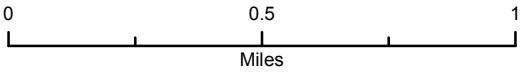


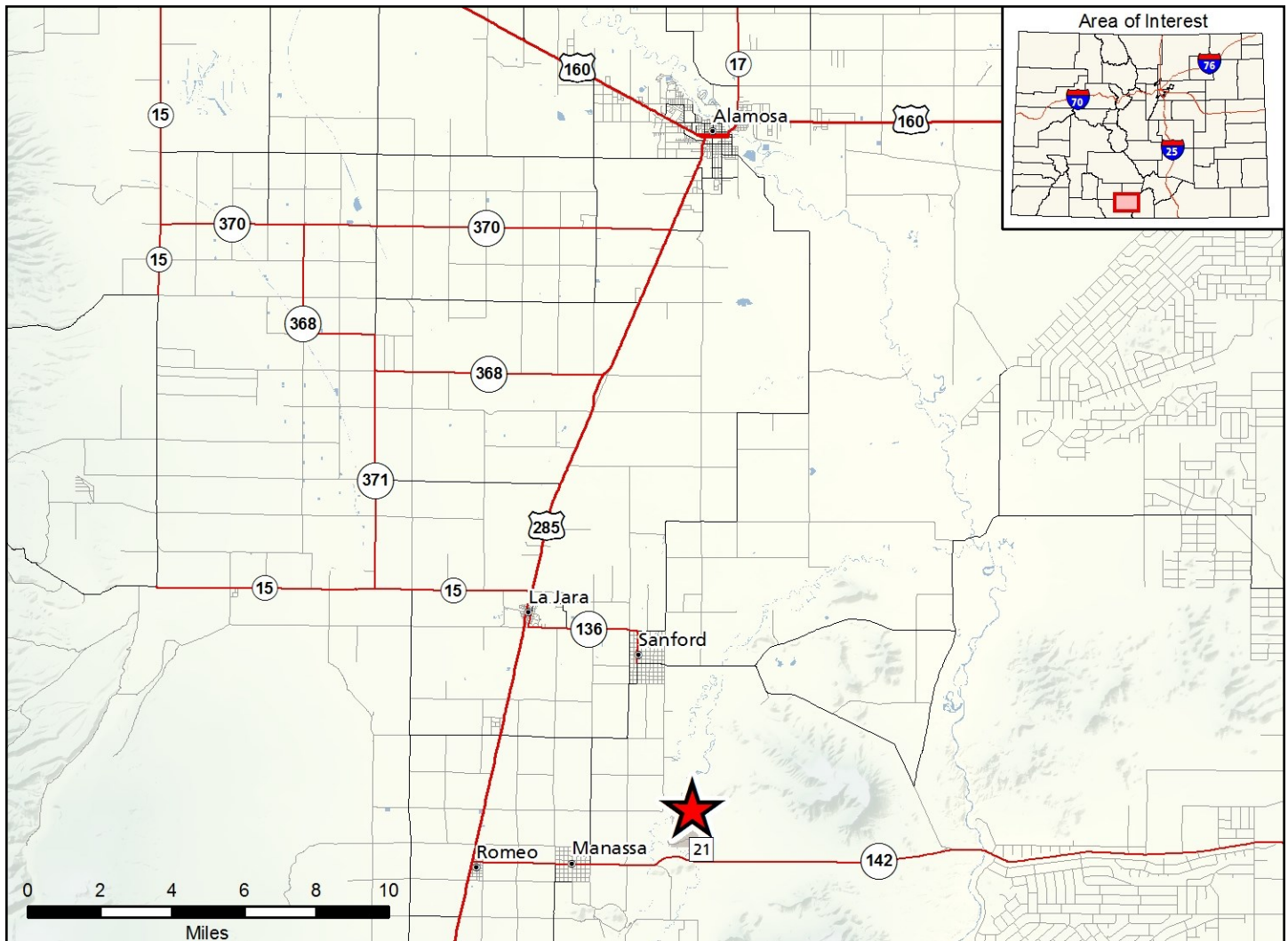
Sego Springs State Wildlife Area

Map Updated: 2/27/2019



- | | |
|---|---|
|  SWA Boundary |  Parking |
|  BLM |  Info Source |
|  No Public Access |  Gate |
| |  Seasonal Closures |





Sego Springs SWA - Conejos County

From Alamosa, go 21 miles south on U.S. 285 to Highway 142 at Romeo, then 6.25 miles east (left), through Manassa. Cross over San Antonio River and take the next road (CR21) to the north (left) for 0.5 miles to the property. Follow the two-track dirt road northwest over the hill to the ponds and the Conejos River.

Wildlife Area Offers:

Hunting: Deer, Rabbit, Waterfowl

Fishing: Coldwater Stream

Recreation: Wildlife Viewing

Regulations:

In addition to or in place of those restrictions listed in regulation #900 the below listed provisions or restrictions apply (see Ch. 9, <http://cpw.state.co.us/aboutus/Pages/Regulations.aspx>).

- A. Public access is prohibited from February 15 through July 15.
- B. Camping is allowed while engaged in hunting or fishing activities.
- C. Fires are allowed within a containment structure while engaged in hunting or fishing activities.
- D. Field trials may be authorized during August and September only.

More Information:

CPW Office (Monte Vista): (719) 587-6900

CPW Website: <http://cpw.state.co.us/>