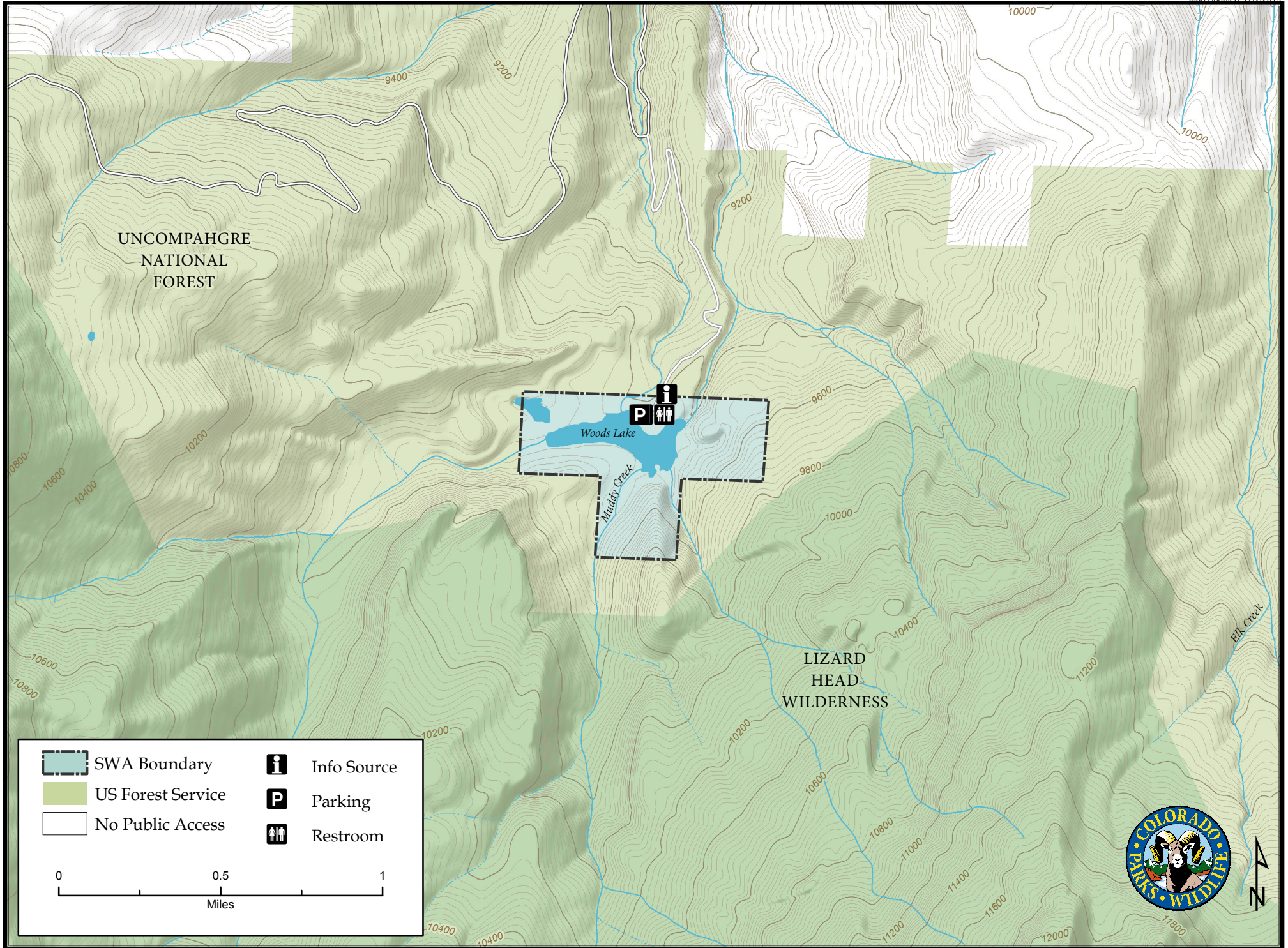


Woods Lake State Wildlife Area

Map Updated: 7/12/2019









UNCOMPAHGRE
NATIONAL
FOREST

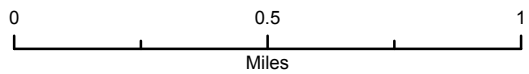
Woods Lake

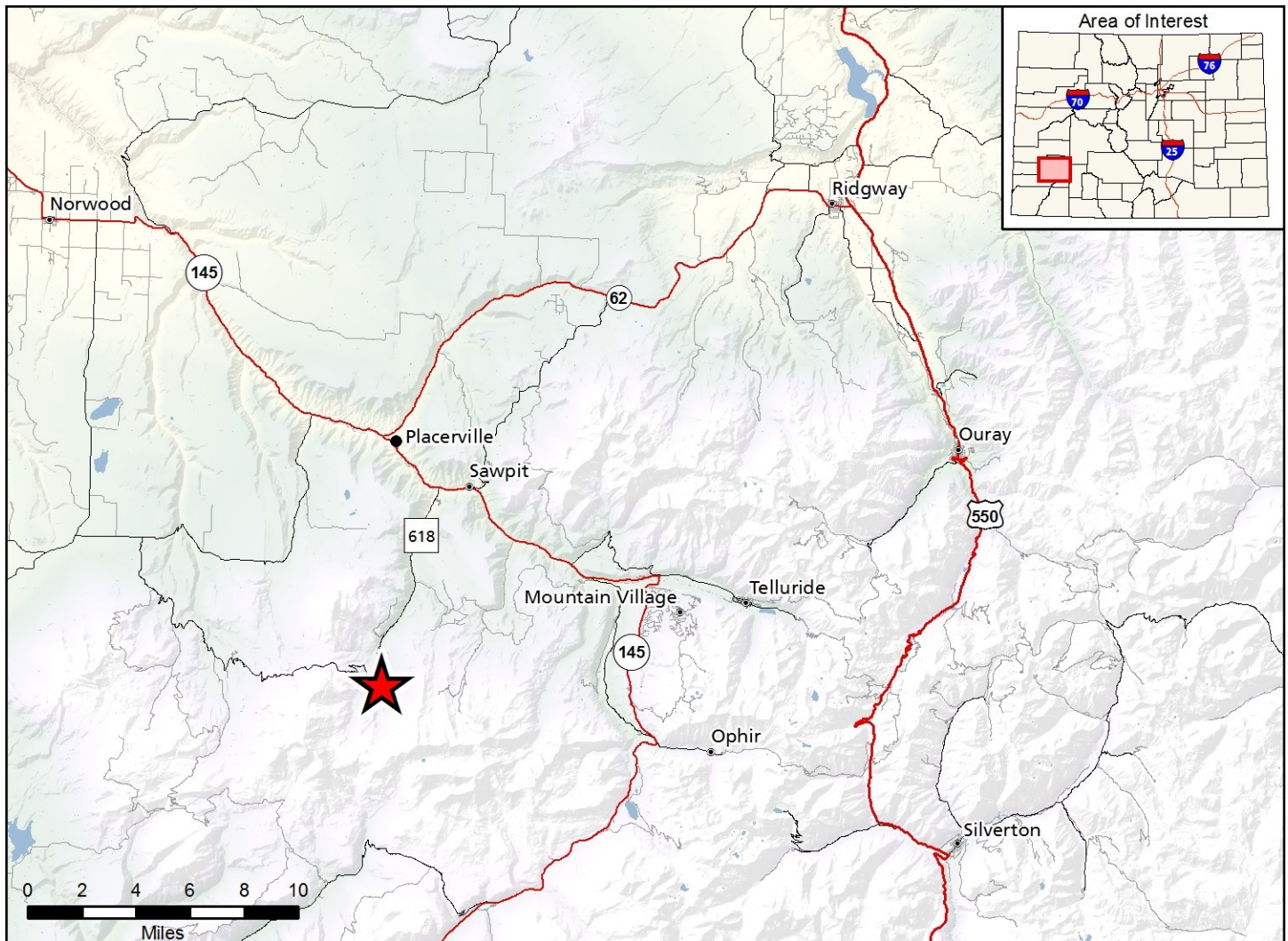
Muddy Creek

LIZARD
HEAD
WILDERNESS

Elk Creek

- | | |
|---|---|
|  SWA Boundary |  Info Source |
|  US Forest Service |  Parking |
|  No Public Access |  Restroom |





Woods Lake SWA - San Miguel County

From Highway 145 at the Telluride cutoff, go 9 miles west on Highway 145 to Forest Service Road 618 (Fall Creek Road), then 9 miles south (left) to the property. The parking area is past the National Forest campground. Or, from Ridgeway go 23 miles southwest on Highway 62 (over Dallas Divide) to Highway 145 at Placerville, then 3 1/2 miles east (left) on Highway 145 to Fall Creek Road (turn right).

Wildlife Area Offers:

Fishing: Coldwater stream, Coldwater Lake
 Recreation: Canoeing, Wildlife Viewing

Regulations:

In addition to or in place of those restrictions listed in regulation #900 the below listed provisions or restrictions apply (see Ch. 9, <http://cpw.state.co.us/aboutus/Pages/Regulations.aspx>).

- A. Vessel use is prohibited, except for launching and use of vessels that are propelled by hand, wind or electric motor.
- B. Dogs are allowed but must be kept under control on a physical leash by the handler at all times, except as authorized in #900(C)(15).

More Information:

CPW Office (Durango): (970) 247-0855
 CPW Website: <http://cpw.state.co.us/>