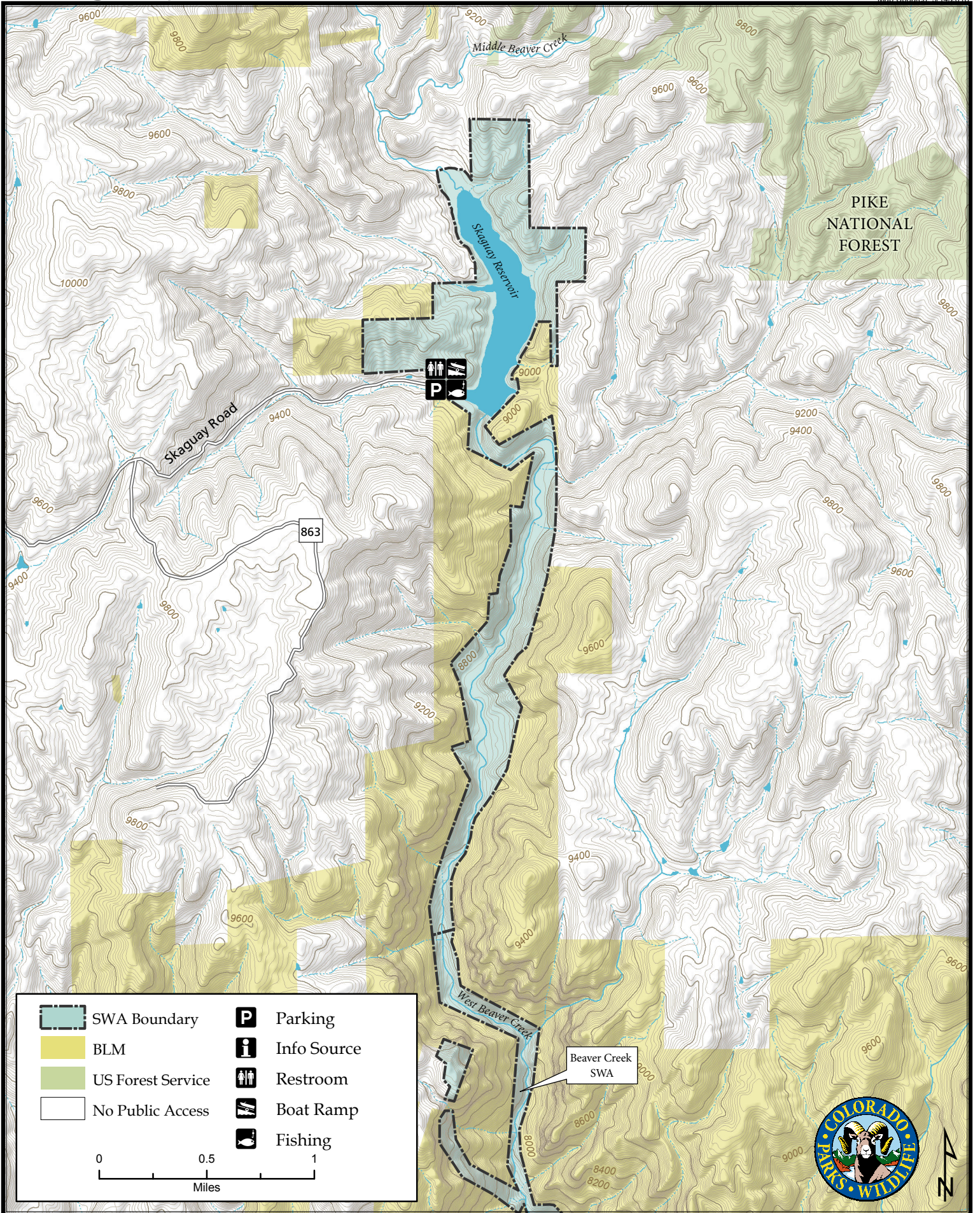











# Skaguay Reservoir State Wildlife Area

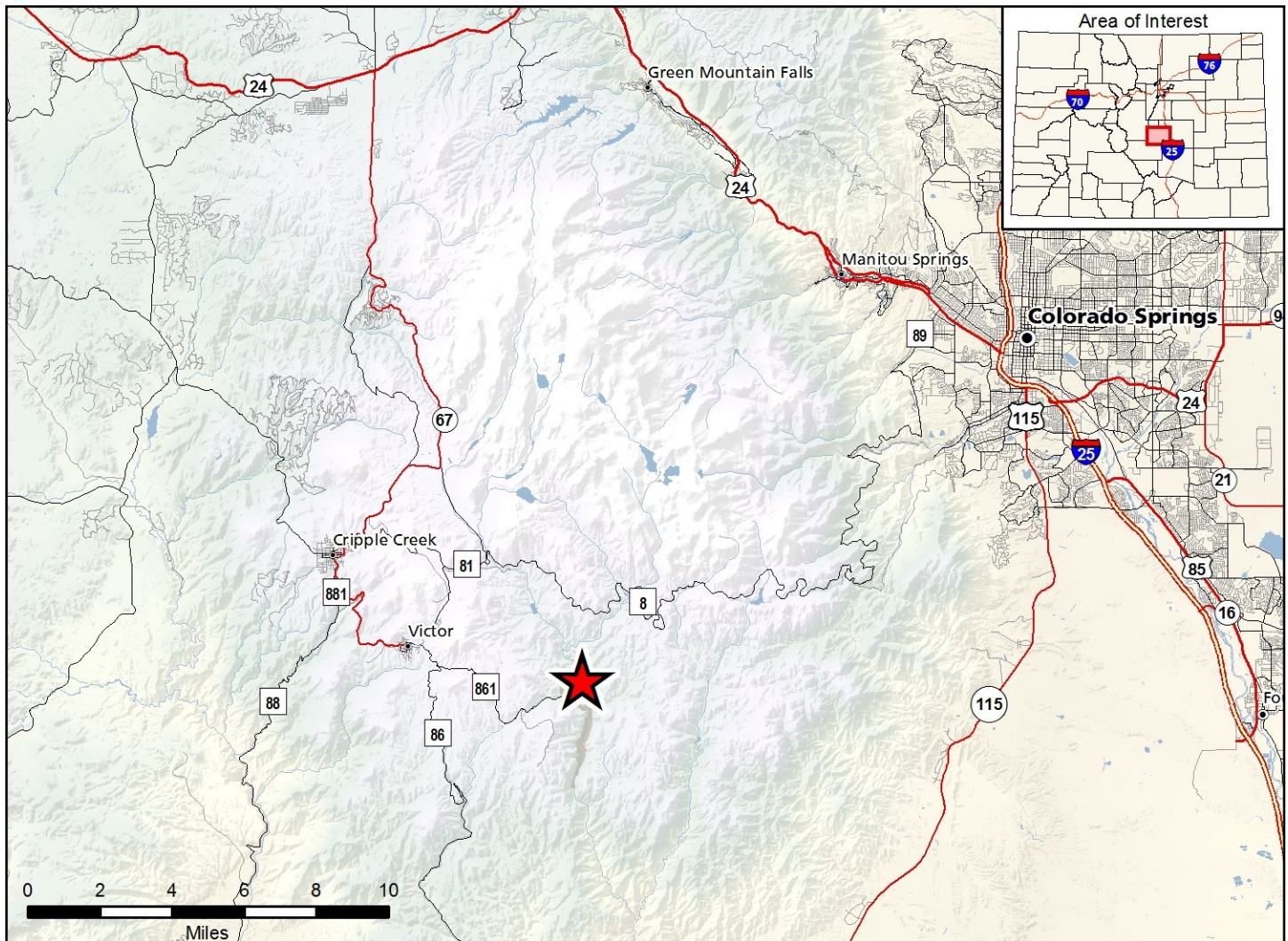
Map Updated: 9/14/2018



	SWA Boundary		Parking
	BLM		Info Source
	US Forest Service		Restroom
	No Public Access		Boat Ramp
			Fishing

0 0.5 1  
Miles





### Skaguay Reservoir SWA - Teller County

From Victor (20 miles southwest of Colorado Springs), go 1/2 mile east on County Road 67 to County Road 86, then 1 mile south (right) to County Road 861, and then 6 1/2 miles east (left) to the reservoir.

**Wildlife Area Offers:**

Fishing: Coldwater Lake

Recreation: Wildlife Viewing

**Regulations:**

*In addition to those restrictions listed in regulation #900 the below listed provisions or restrictions apply (see Chapter 9, <http://cpw.state.co.us/aboutus/Pages/Regulations.aspx>).*

- A. Operating a vessel in a manner that creates a whitewater wake is prohibited.

**More Information:**

CPW Office (Colorado Springs): (719) 227 - 5200

CPW Website: <http://cpw.state.co.us>

This product is produced and distributed by: Colorado Parks and Wildlife - GIS Group, 317 W. Prospect, Fort Collins, CO 80526. Information depicted hereon is for reference purposes only and is compiled from best available sources. Mapped property boundaries may or may not reflect actual legal holdings. Please observe and respect all marked boundaries and signs on the property. Regulations are subject to change - posted regulations at the individual SWA take precedence over any regulations referred to here. For further information, please see regulations brochures available at CPW offices or [cpw.state.co.us](http://cpw.state.co.us).