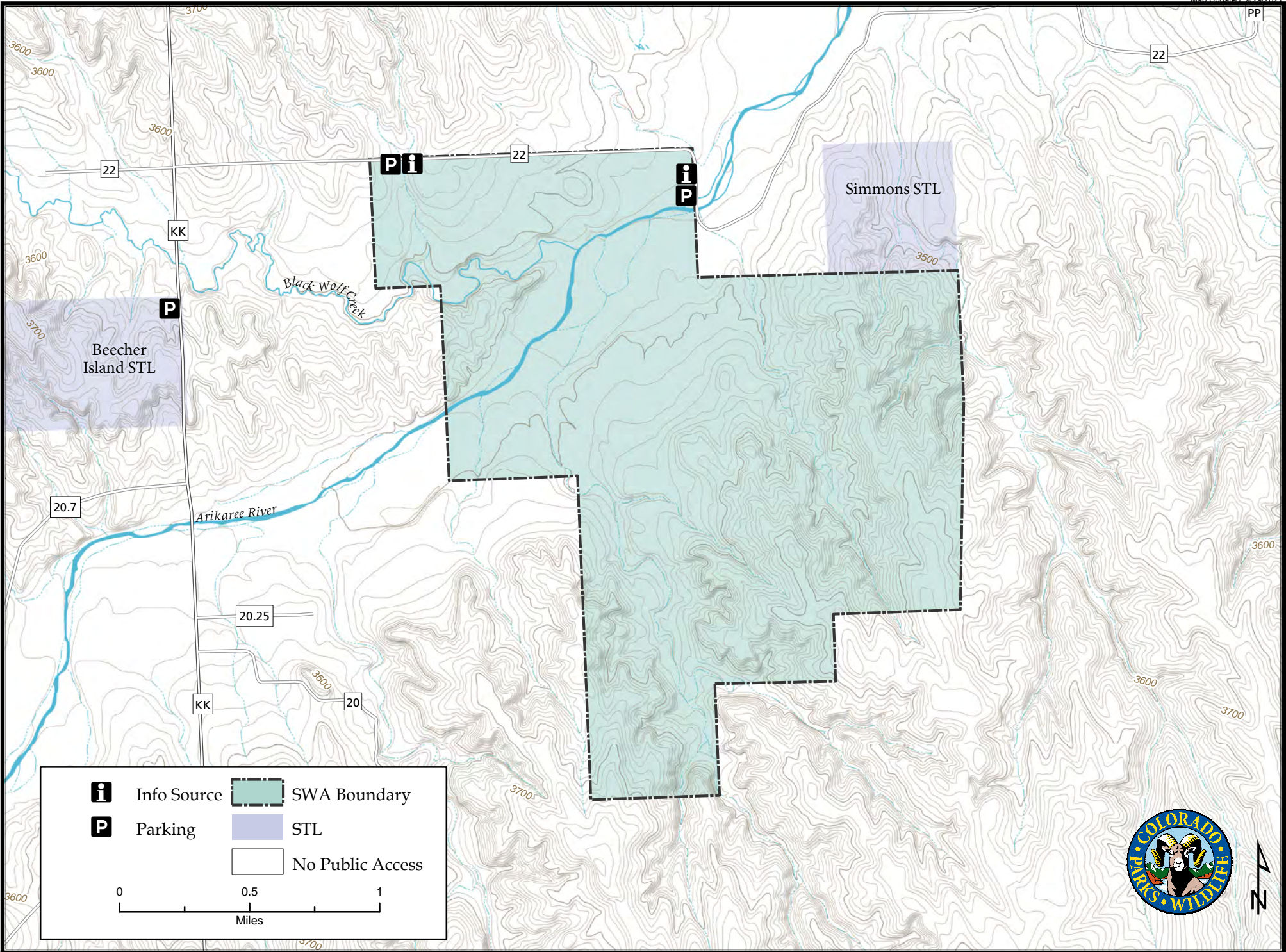
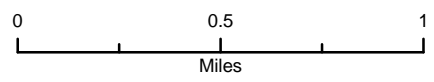


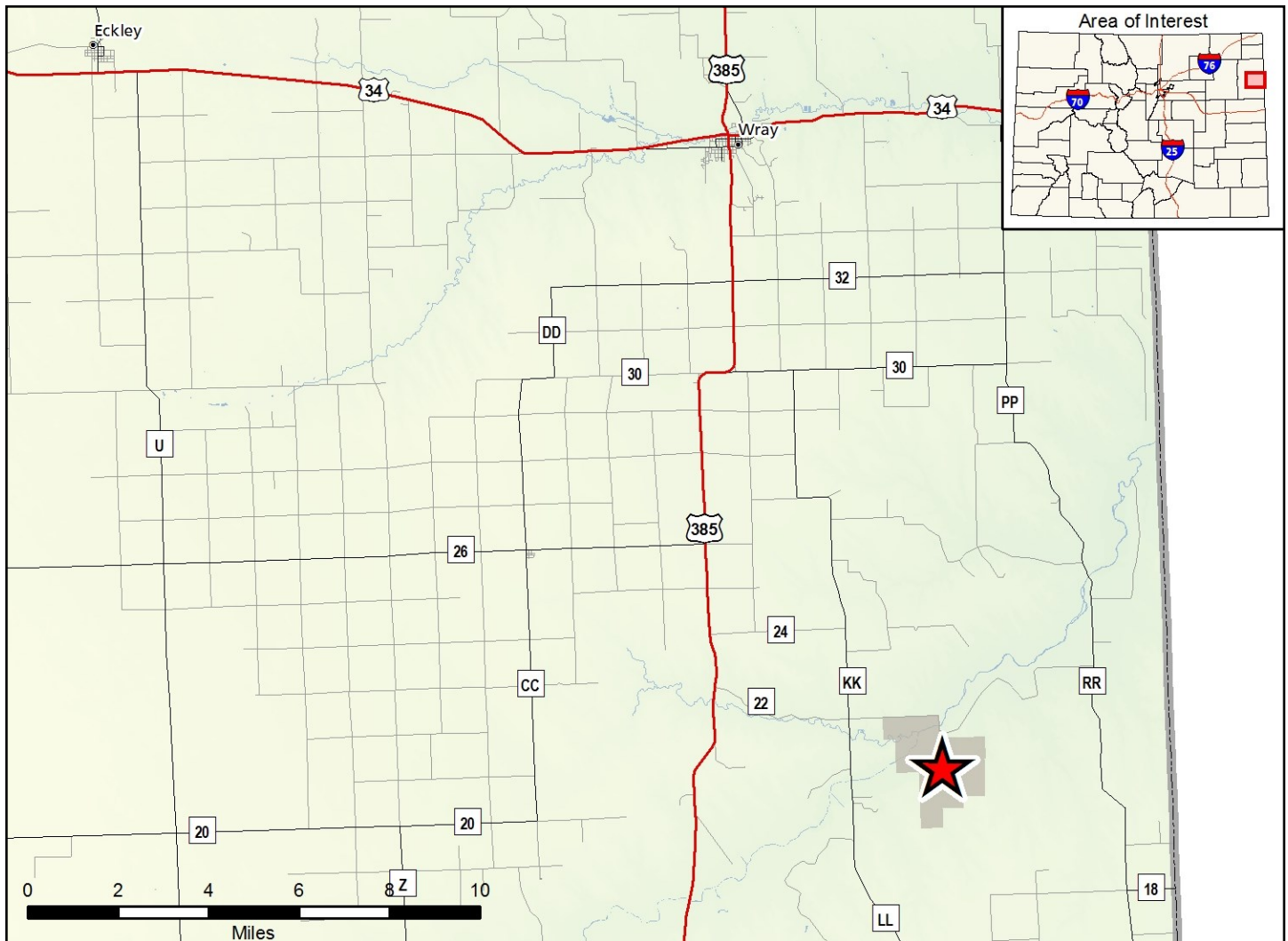
Simmons State Wildlife Area

Map Updated: 9/29/2021



- i** Info Source
- P** Parking
- SWA Boundary
- STL
- No Public Access





Simmons SWA - Yuma County

From Wray, go South 5 mi. on Hwy. 385 to CR 30. Go E about 1 mile on paved road, turn South following paved road, turn East onto CR 22, continue 0.5 of a mile East to parking lot.

Wildlife Area Offers:

Hunting: Deer, Turkey, Rabbit, Dove

Regulations:

In addition to or in place of those restrictions listed in regulation #900 the below regulations apply (see Chapter 9, <https://cpw.state.co.us/aboutus/Pages/Regulations.aspx>).

- A. Public access is prohibited from June 1 through August 31.
- B. Public access is prohibited from 9:00 p.m. – 4:00 a.m. c. Dog training is prohibited.

More Information:

CPW Office (Brush): (970) 842 – 6300

CPW Website: <http://cpw.state.co.us>

This product is produced and distributed by: Colorado Parks and Wildlife - GIS Group, 317 W. Prospect, Fort Collins, CO 80526. Information depicted hereon is for reference purposes only and is compiled from best available sources. Mapped property boundaries may or may not reflect actual legal holdings. Please observe and respect all marked boundaries and signs on the property. Regulations are subject to change - posted regulations at the individual SWA take precedence over any regulations referred to here. For further information, please see regulations brochures available at CPW offices or cpw.state.co.us.