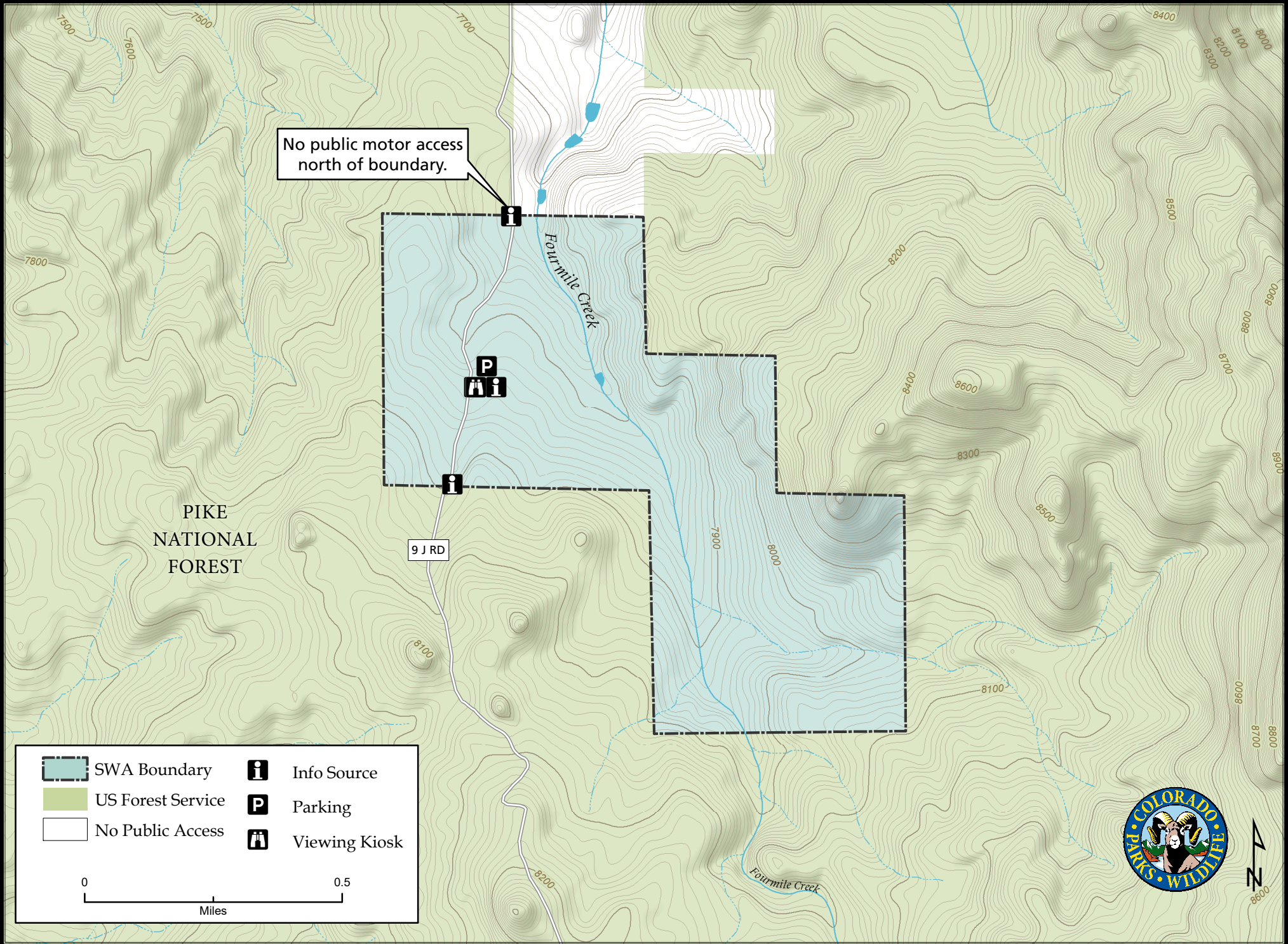


Four Mile State Wildlife Area

Map Updated: 11/19/2020









No public motor access north of boundary.

PIKE NATIONAL FOREST

9 J RD

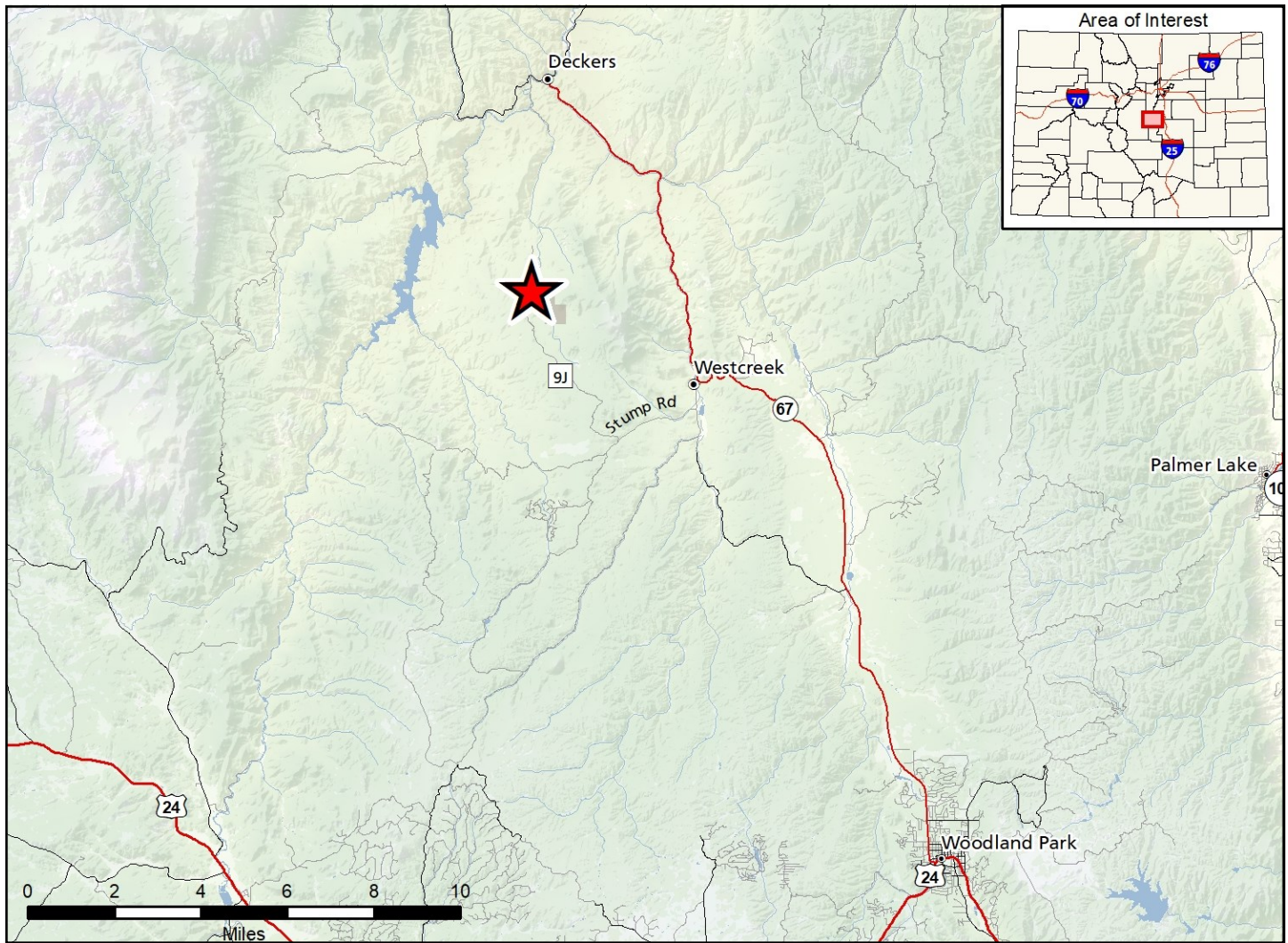
Fourmile Creek

Fairmile Creek

	SWA Boundary		Info Source
	US Forest Service		Parking
	No Public Access		Viewing Kiosk

0 0.5
Miles





Four Mile SWA – Douglas County

From Deckers, take Hwy. 67 S to Westcreek. From Westcreek, travel W on Stump Rd. to 9J Rd. Go N on 9J Rd. to SWA.

Wildlife Area Offers:

Hunting: Deer, Elk (GMU 51)
 Recreation: Wildlife Viewing

Regulations:

In addition to those restrictions listed in regulation #900 the below listed provisions or restrictions apply (see Chapter 9, <http://cpw.state.co.us/aboutus/Pages/Regulations.aspx>).

Property governed by general provisions contained in regulation #900. No property specific regulations.

More Information:

CPW NE Regional Office (Denver): (303) 291- 7227
 Website: <http://cpw.state.co.us/>