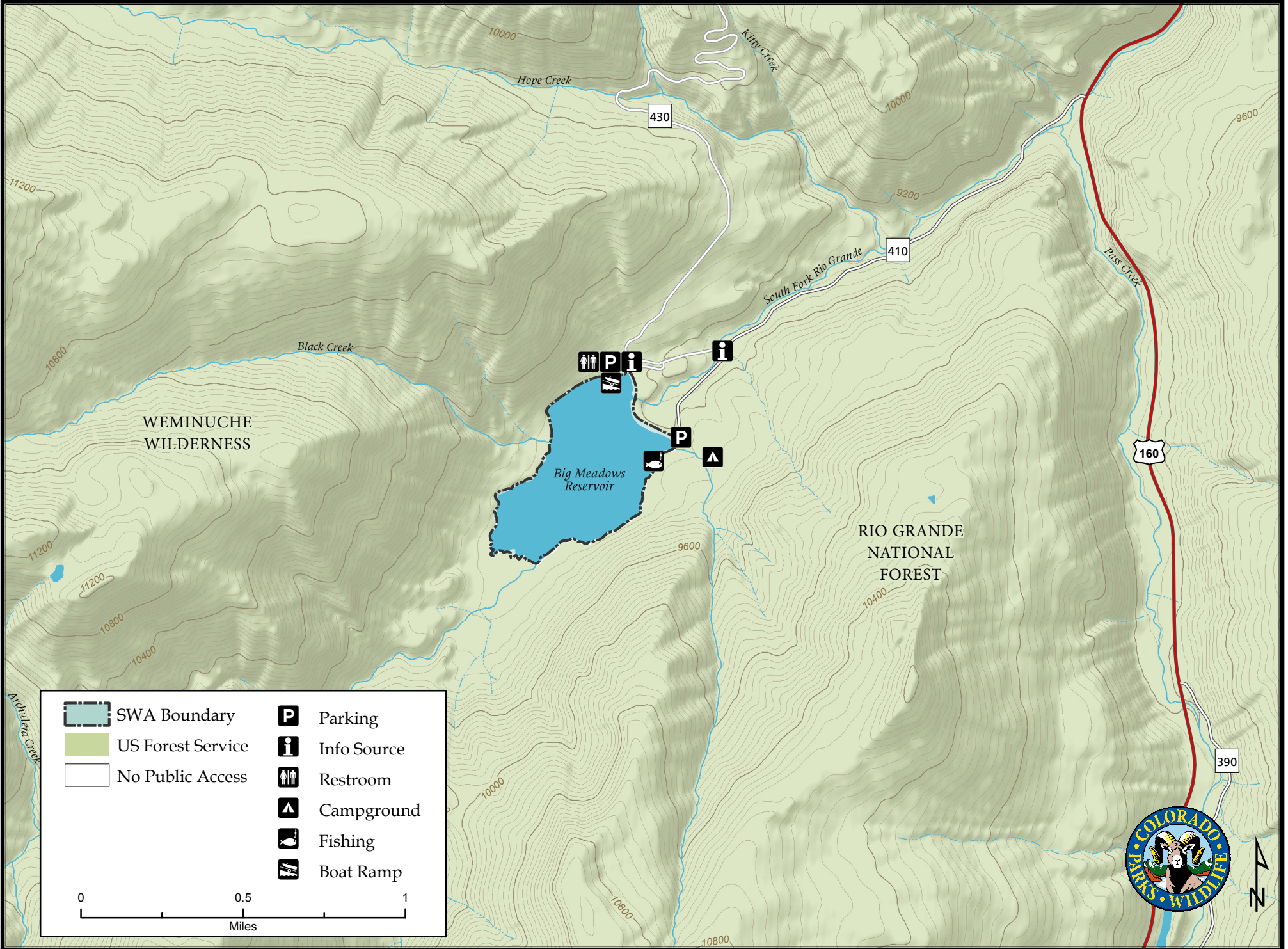











Big Meadows Reservoir State Wildlife Area

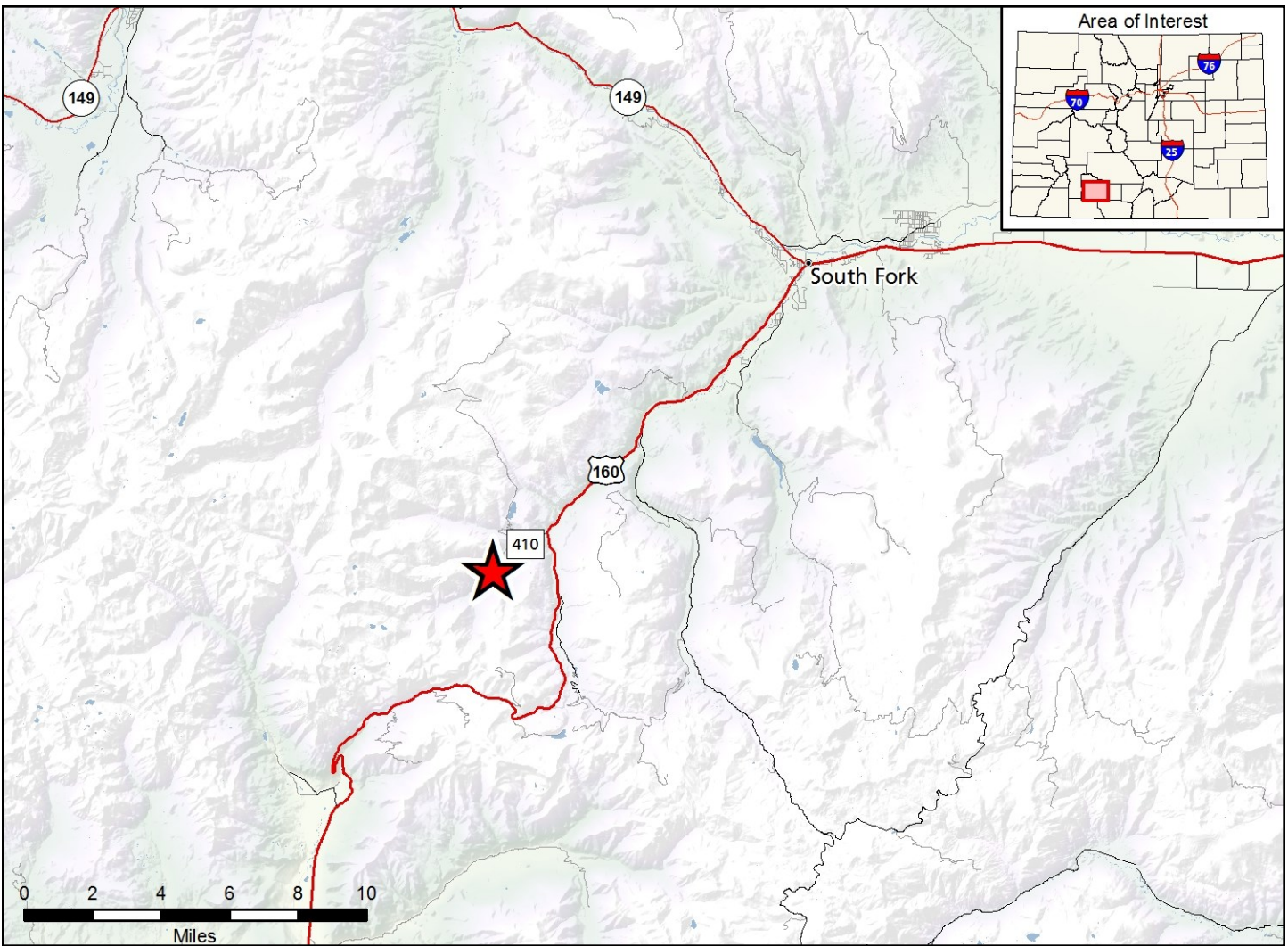
Map Updated: 2/26/2019



 SWA Boundary	 Parking
 US Forest Service	 Info Source
 No Public Access	 Restroom
	 Campground
	 Fishing
	 Boat Ramp

0 0.5 1
Miles





Big Meadows Reservoir SWA - Mineral County

From South Fork, go 10 miles southwest on U.S. 160 to Forest Road 410 (Big Meadows turnoff), and then 2 miles west (right) to the reservoir.

Wildlife Area Offers:

Fishing: Coldwater Lake

Recreation: Wildlife Viewing, Boating

Regulations:

In addition to or in place of those restrictions listed in regulation #900 the below listed provisions or restrictions apply (see Ch. 9, <http://cpw.state.co.us/aboutus/Pages/Regulations.aspx>).

- A. Launching and use of all vessels is allowed.
- B. Operating a vessel in a manner that creates a whitewater wake is prohibited.

More Information:

CPW Office (Monte Vista): (719) 587-6900

CPW Website: <http://cpw.state.co.us/>