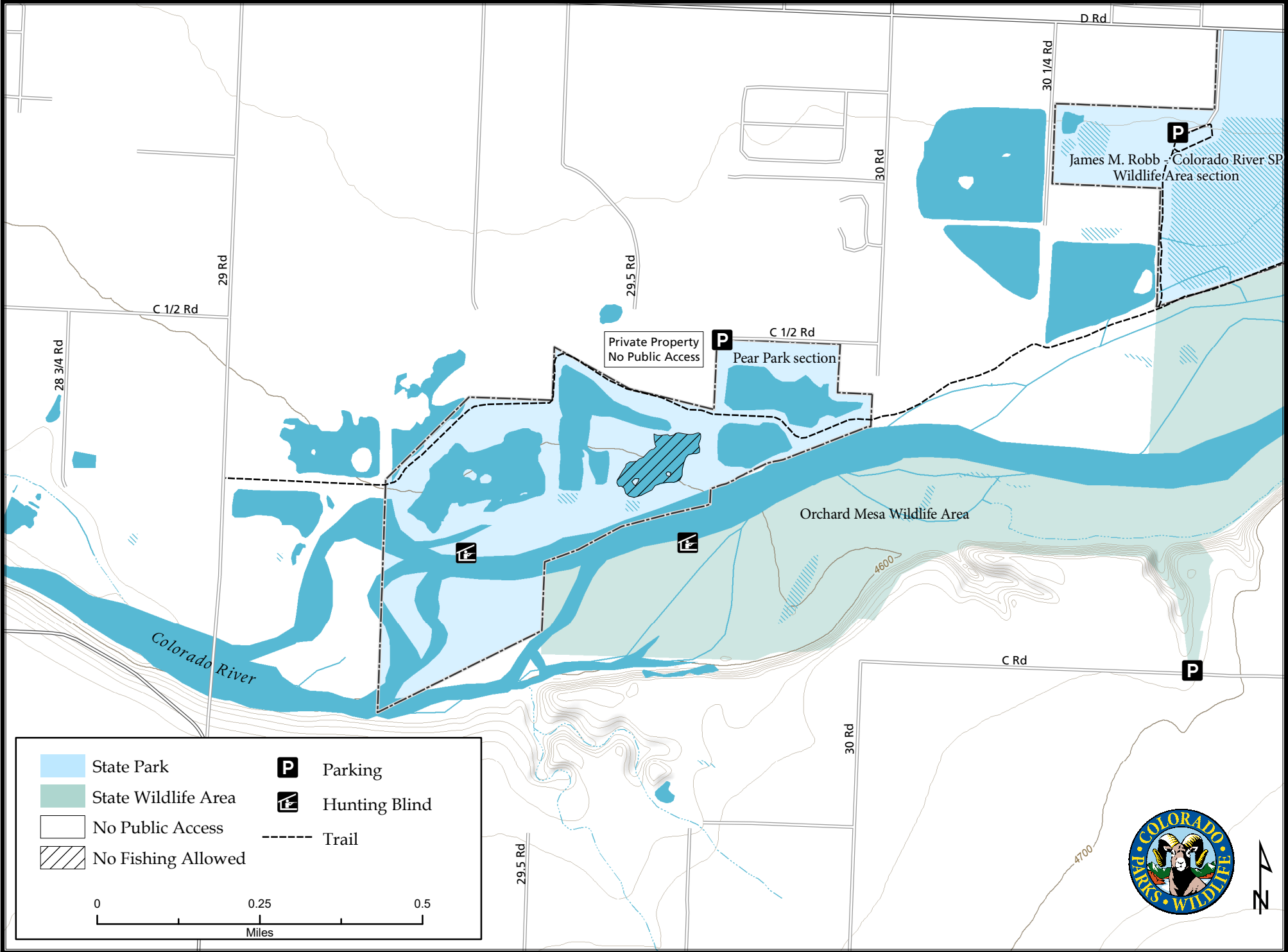









# James M. Robb - Colorado River State Park - Pear Park section

Map Updated: 11/15/2022



	State Park		Parking
	State Wildlife Area		Hunting Blind
	No Public Access		Trail
	No Fishing Allowed		

0 0.25 0.5  
Miles





### James M. Robb – Colorado River State Park, Pear Park – Mesa County

Take the Clifton/Hwy 141 exit from I-70. Go south and then southwest on I-170 B 3.4 miles until 30 Rd. Turn left on 30 Rd. and go south for 1.6 miles until C ½ Rd. Turn right on C ½ Rd. and travel 0.2 miles until the road ends. Park on the south shoulder.

All State Park rules and regulations apply. Please see the web site: <http://cpw.state.co.us/placestogo/Parks/jamesmrobbscoloradoriver> or call the Ranger station at 970-434-3388 for current hunting information.

#### Regulations:

##### Chapter P-01

...

##### D. Pear Park Section

1. No boats, rafts or other floating devices of any kind shall be permitted on lakes between 30 Road and 29 Road.
2. Only waterfowl hunting permitted in the areas and at the times posted. All other hunting prohibited.
3. Only shotguns loaded with birdshot may be

used for waterfowl hunting.

4. Reservations are required to hunt in accordance with #504.I.
5. Waterfowl hunting from designated blinds only.

##### Chapter W-05

1. Waterfowl hunting on the 34 Road Parcel is prohibited, except on Saturdays and Sundays. A reservation is required to hunt. Reservations must be made in accordance with #504.I of these regulations.
2. Hunters may only hunt the areas reserved and must park in designated areas. Hunters may only hunt from designated blinds, with a maximum of two (2) hunters per blind on the 34 Road Parcel and four (4) hunters per blind on the remainder of the state park.

This product is produced and distributed by: Colorado Parks and Wildlife - GIS Group, 317 W. Prospect, Fort Collins, CO 80526. Information depicted hereon is for reference purposes only and is compiled from best available sources. Mapped property boundaries may or may not reflect actual legal holdings. Please observe and respect all marked boundaries and signs on the property. Regulations are subject to change - posted regulations at the individual SWA take precedence over any regulations referred to here. For further information, please see regulations brochures available at CPW offices or [cpw.state.co.us](http://cpw.state.co.us).