






M/R White River Ranch - Ranching For Wildlife

Public Hunter Map

-  M/R White River Ranch - RFW Boundary
-  State Highway
-  County Road
-  Restricted Hunting Area
-  Ranch HQ (No Hunting/Shooting)

Scale = 1:50,000



**Ranch Headquarters
Area**

**Area Closed to
Hunting/Shooting**

**Hunter
Check-in/out Point**

