

Reading the Maps

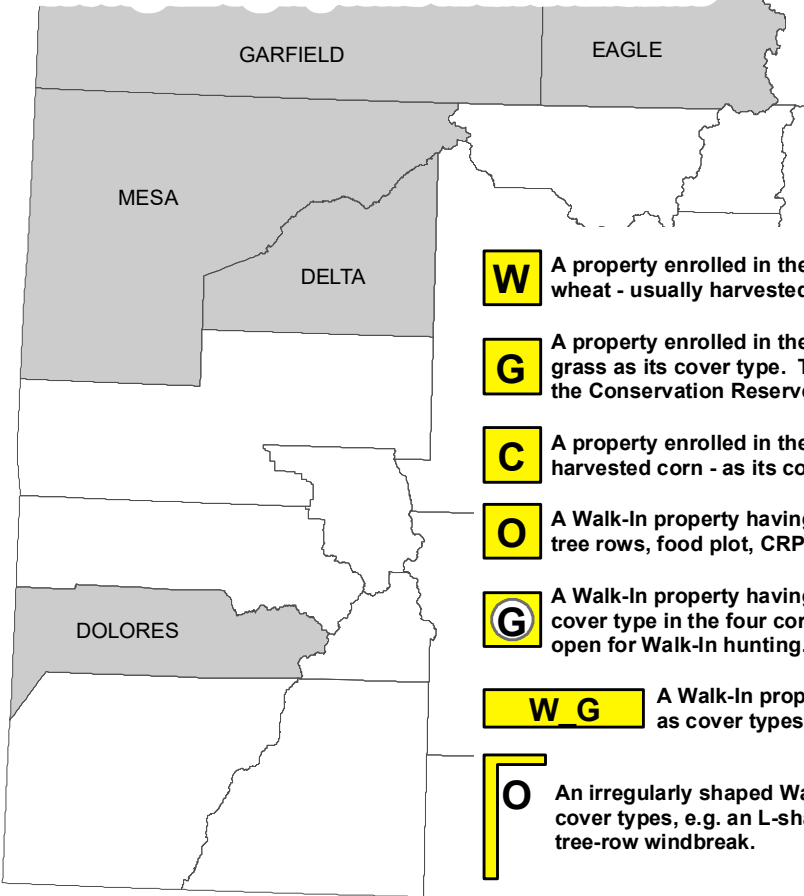
In this Walk-In Atlas, lands enrolled in the Walk-In Access program for small game hunting only are colored in **WHITE**.




Colorado Parks and Wildlife is offering a Big Game Access program on select Walk-In Access properties. Properties that allow big game hunting are colored in **YELLOW**.

Properties colored in **BLUE** are special novice hunter walk-in properties open through the last day in February and are only accessible to graduates of the Novice Hunter Program and their mentors. Properties colored in **GREEN** remain open through March 31, 2024.

Lands designated as WIA properties in this atlas are open to hunters holding a valid small or appropriate big game license.

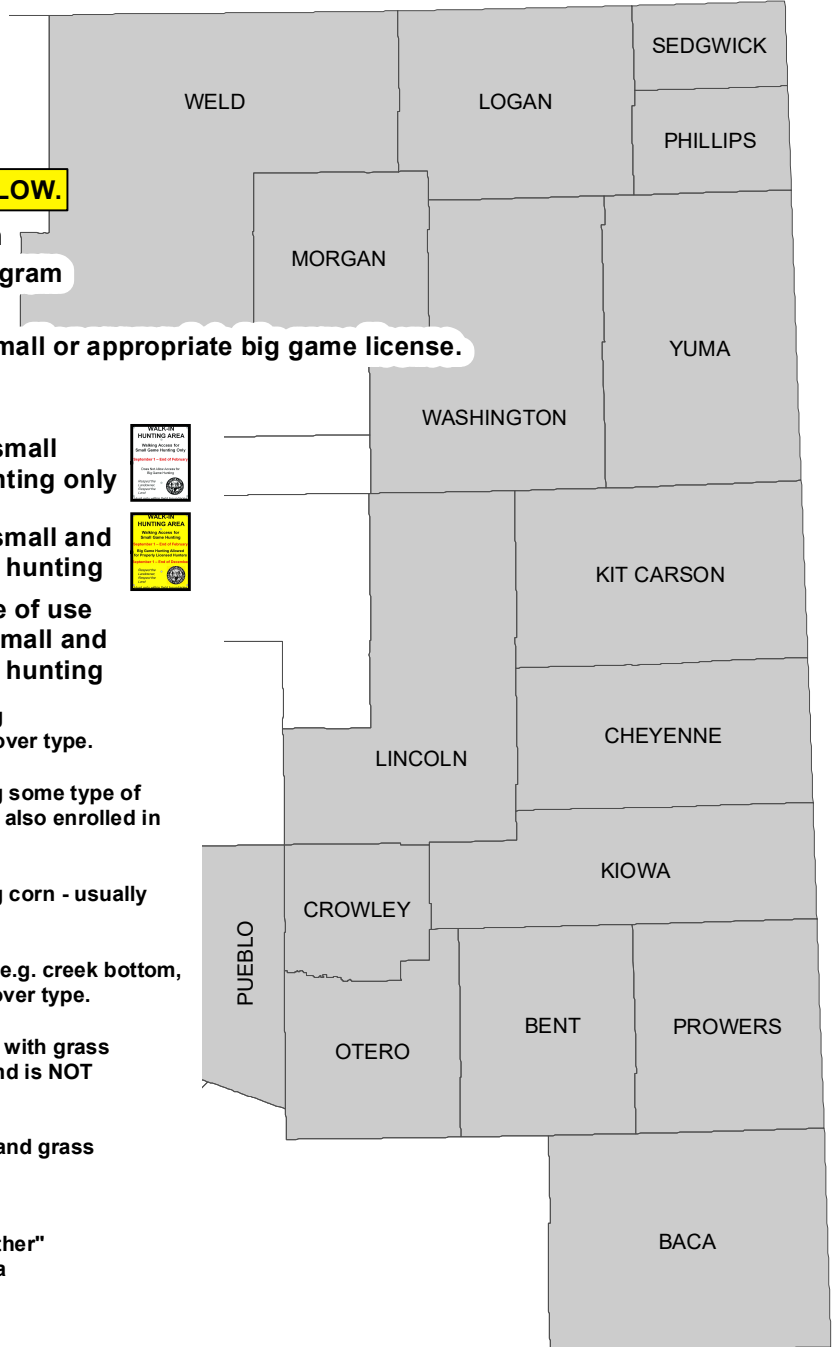
Do not hunt on fields depicted in this atlas unless you also see Walk-In Access Program signs posted on the boundaries



-  Open to small game hunting only
-  Open to small and big game hunting
-  Exchange of use open to small and big game hunting





- W** A property enrolled in the Walk-In Program having wheat - usually harvested wheat stubble - as its cover type.
- G** A property enrolled in the Walk-In Program having some type of grass as its cover type. Typically, this property is also enrolled in the Conservation Reserve Program (CRP).
- C** A property enrolled in the Walk-In Program having corn - usually harvested corn - as its cover type.
- O** A Walk-In property having "other" types of cover, e.g. creek bottom, tree rows, food plot, CRP cover crop, etc. as its cover type.
- G** A Walk-In property having an irrigated pivot circle with grass cover type in the four corners. The pivot circle land is NOT open for Walk-In hunting.
- W G** A Walk-In property having both wheat and grass as cover types, for example.
- O** An irregularly shaped Walk-In property having "other" cover types, e.g. an L-shaped habitat planting or a tree-row windbreak.




 Counties in the Walk-In Access Program

 Paved Highway

 Secondary Roads (may be paved or gravel)

 Local Roads (gravel county roads)

 123 County road number

