













### Arkansas Headwaters Recreation Area

Map 11

T. 12 S., R. 79 W.

#### Legend

- |  |   |
|--|---|
|  CMA Boundary                 |  BLM R&PP Sites      |
|  State_Parks_Parcel           |  BLM CMA Parcels     |
|  CSLB Parcels                 |  FS CMA Parcels      |
|  CDOW SWA's & Easements       |  County Parcels Lake |
|  CDOT CMA Parcels             |  City Aurora Parcels |
|  Pueblo City Water CMA Parcel |  City Parcels        |

Black lines & numbers are survey lines and section numbers

