

Lower Riverside
BLM/AHRA Site

Pvt

012

012

Lower Riverside

BLM

Pvt

012

Pvt

012













Formal Agreement

013

Lease

Arkansas Headwaters Recreation Area
Map 12a T. 12 S., R. 79 W.

Legend

 CMA Boundary	 BLM R&PP Sites
 State_Parks_Parcels	 BLM CMA Parcels
 CSLB Parcels	 FS CMA Parcels
 CDOW SWA's & Easements	 County Parcels Lake
 CDOT CMA Parcels	 City Aurora Parcels
 Pueblo City Water CMA Parcel	 City Parcels

Black lines & numbers are survey lines and section numbers

0 100 200 400 Feet

