








Arkansas Headwaters Recreation Area

Map 35

T. 49 N., R. 9 E.

Legend

- | | |
|------------------------------------------------------------------------------------------------------------------|---------------------------------------------------------------------------------------------------------|
|  CMA Boundary |  BLM R&PP Sites |
|  State_Parks_Parcel |  BLM CMA Parcels |
|  CSLB Parcels |  FS CMA Parcels |
|  CDOW SWA's & Easements |  County Parcels Lake |
|  CDOT CMA Parcels |  City Aurora Parcels |
|  Pueblo City Water CMA Parcel |  Buena Vista Parcels |

Black lines & numbers are survey lines and section numbers

