













# Arkansas Headwaters Recreation Area

Map 39

T. 48 N., R. 10 E.

## Legend

- |  |   |
|--|---|
|  CMA Boundary                 |  BLM R&PP Sites      |
|  State_Parks_Parcels          |  BLM CMA Parcels     |
|  CSLB Parcels                 |  FS CMA Parcels      |
|  CDOW SWA's & Easements       |  County Parcels Lake |
|  CDOT CMA Parcels             |  City Aurora Parcels |
|  Pueblo City Water CMA Parcel |  Buena Vista Parcels |

Black lines & numbers are survey lines and section numbers

