

Lone Pine BLM/AHRA  
R&PP Site

020

021

021

Formal Agreement  
Lease

Lone Pine

029

028

028













BLM

**Arkansas Headwaters Recreation Area**

Map 45a

T. 48 N., R. 12 E.

**Legend**

- |  |   |
|--|---|
|  CMA Boundary                 |  BLM R&PP Sites      |
|  State_Parks_Parcels          |  BLM CMA Parcels     |
|  CSLB Parcels                 |  FS CMA Parcels      |
|  CDOW SWA's & Easements       |  County Parcels Lake |
|  CDOT CMA Parcels             |  City Aurora Parcels |
|  Pueblo City Water CMA Parcel |  Buena Vista Parcels |

Black lines & numbers are survey lines and section numbers

