






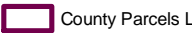


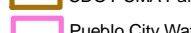



Arkansas Headwaters Recreation Area

Map 47 T. 48 N., R. 12 E. & T. 19 S., R.73 W.

Legend

-  CMA Boundary
-  BLM R&PP Sites
-  State_Parks_Parcels
-  BLM CMA Parcels
-  CSLB Parcels
-  FS CMA Parcels
-  CDOW SWA's & Easements
-  County Parcels Lake
-  CDOT CMA Parcels
-  City Aurora Parcels
-  Pueblo City Water CMA Parcel
-  Buena Vista Parcels

Black lines & numbers are survey lines and section numbers

