













# Arkansas Headwaters Recreation Area

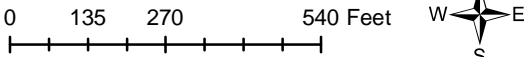
Map 58b

T. 18 S., R. 70 W.

## Legend

- |   |   |
|---|---|
|  CMA Boundary                 |  BLM R&PP Sites      |
|  State_Parks_Parcel           |  BLM CMA Parcels     |
|  CSLB Parcels                 |  FS CMA Parcels      |
|  CDOW SWA's & Easements       |  County Parcels Lake |
|  CDOT CMA Parcels             |  City Aurora Parcels |
|  Pueblo City Water CMA Parcel |  Canon City          |

Black lines & numbers are survey lines and section numbers



Canon City White Water Park  
(lower third)

9th Street Bridge  
End Canon City WWP

Blck Bridge RR

River Station Park

RR

9st St. Bridge

032

032

033

033

Foot Bridge

4th St. Bridge

City Park

032

032

033

033

