













Arkansas Headwaters Recreation Area

Map 63a

T. 18 S., R. 69 W.

Blue Heron BLM Site

Legend

- | | |
|---|---|
|  CMA Boundary |  BLM R&PP Sites |
|  State_Parks_Parcels |  BLM CMA Parcels |
|  CSLB Parcels |  FS CMA Parcels |
|  CDOW SWA's & Easements |  County Parcels Lake |
|  CDOT CMA Parcels |  Fremont County |
|  Pueblo City Water CMA Parcel |  Florence |

Black lines & numbers are survey lines and section numbers

0 225 450 900 Feet

